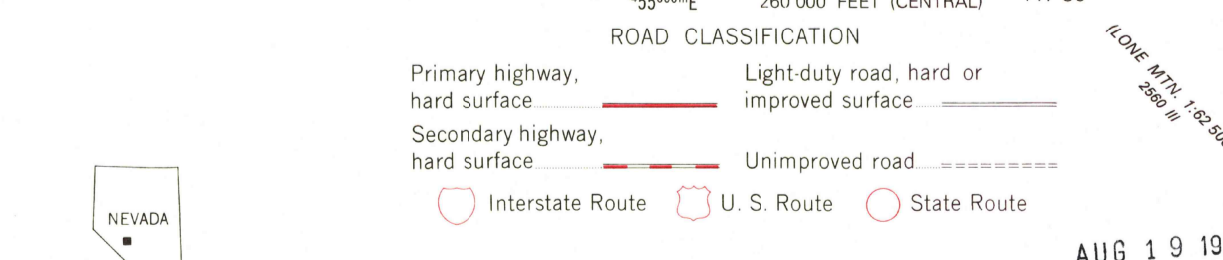
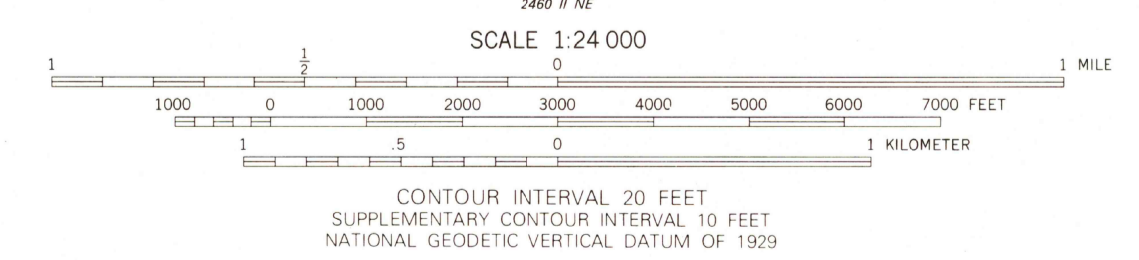
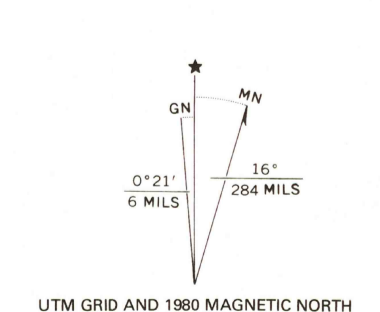


Mapped, edited, and published by the Geological Survey  
Control by USGS and NOS/NOAA  
Topography by photogrammetric methods from aerial  
photographs taken 1974. Field checked 1975  
Map edited 1980  
Projection: Nevada coordinate system, west zone  
(transverse Mercator)  
10,000-foot grid ticks based on Nevada coordinate system,  
west and central zones  
1000-meter Universal Transverse Mercator grid, zone 11  
1927 North American Datum  
To place on the predicted North American Datum 1983  
move the projection lines 11 meters north and  
81 meters east as shown by dashed corner ticks  
Certain land lines are omitted because of insufficient data



THIS MAP COMPLIES WITH NATIONAL MAP ACCURACY STANDARDS  
FOR SALE BY U. S. GEOLOGICAL SURVEY, DENVER, COLORADO 80225, OR RESTON, VIRGINIA 22092  
A FOLDER DESCRIBING TOPOGRAPHIC MAPS AND SYMBOLS IS AVAILABLE ON REQUEST

QUADRANGLE LOCATION

USGS  
Historical File  
Topographic Division  
OUTLAW SPRINGS SE, NEV.  
N3815-W11730/7.5  
1980  
DMA 2460 I SE-SERIES V896

AUG 19 1980

1700