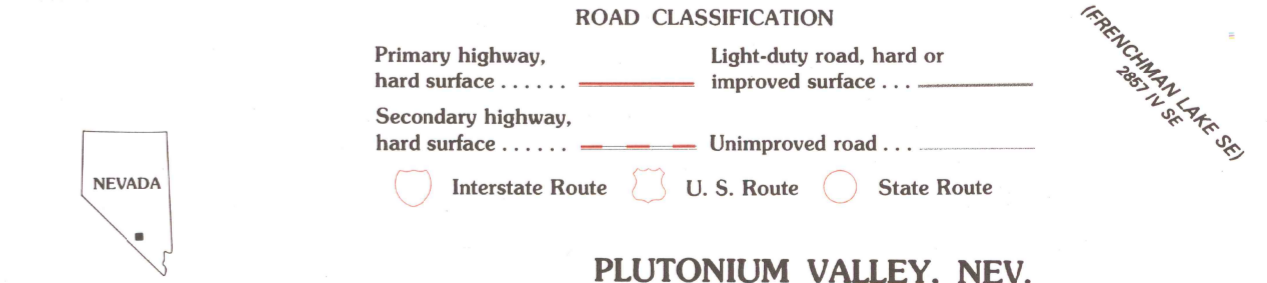
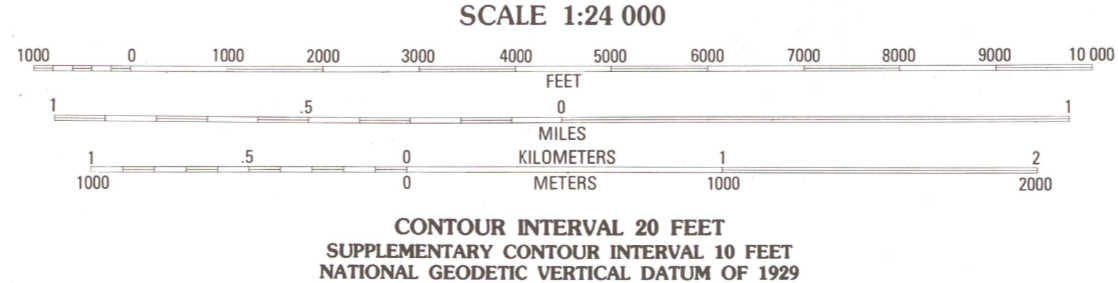
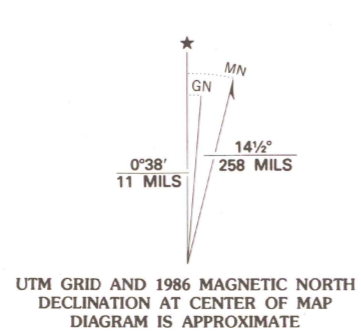




Produced by the United States Geological Survey  
Control by USGS, NOS/NOAA, USCE and Department of Energy  
Compiled by photogrammetric methods from aerial photographs  
taken 1983. Field checked 1984. Map edited 1986  
Projection: Nevada coordinate system, central zone  
(transverse Mercator)  
10,000-foot grid ticks: Nevada coordinate system  
central and east zones  
1000-meter Universal Transverse Mercator grid, zone 11  
1927 North American Datum  
To place on the predicted North American Datum 1983  
move the projection lines 8 meters north and  
77 meters east as shown by dashed corner ticks  
Land lines have not been established in this area  
There may be private inholdings within the boundaries of  
the National or State reservations shown on this map



QUADRANGLE LOCATION

PLUTONIUM VALLEY, NEV.  
NW 4 FRENCHMAN LAKE 15' QUADRANGLE  
36115-H8-TF-024

1986  
DMA 2857 IV NW-SERIES V896

THIS MAP COMPLIES WITH NATIONAL MAP ACCURACY STANDARDS  
FOR SALE BY U. S. GEOLOGICAL SURVEY, DENVER, COLORADO 80225, OR RESTON, VIRGINIA 22092  
A FOLDER DESCRIBING TOPOGRAPHIC MAPS AND SYMBOLS IS AVAILABLE ON REQUEST

USGS (NW) HISTORICAL MAP  
MAP 2-1986  
REC'D FILE COPY