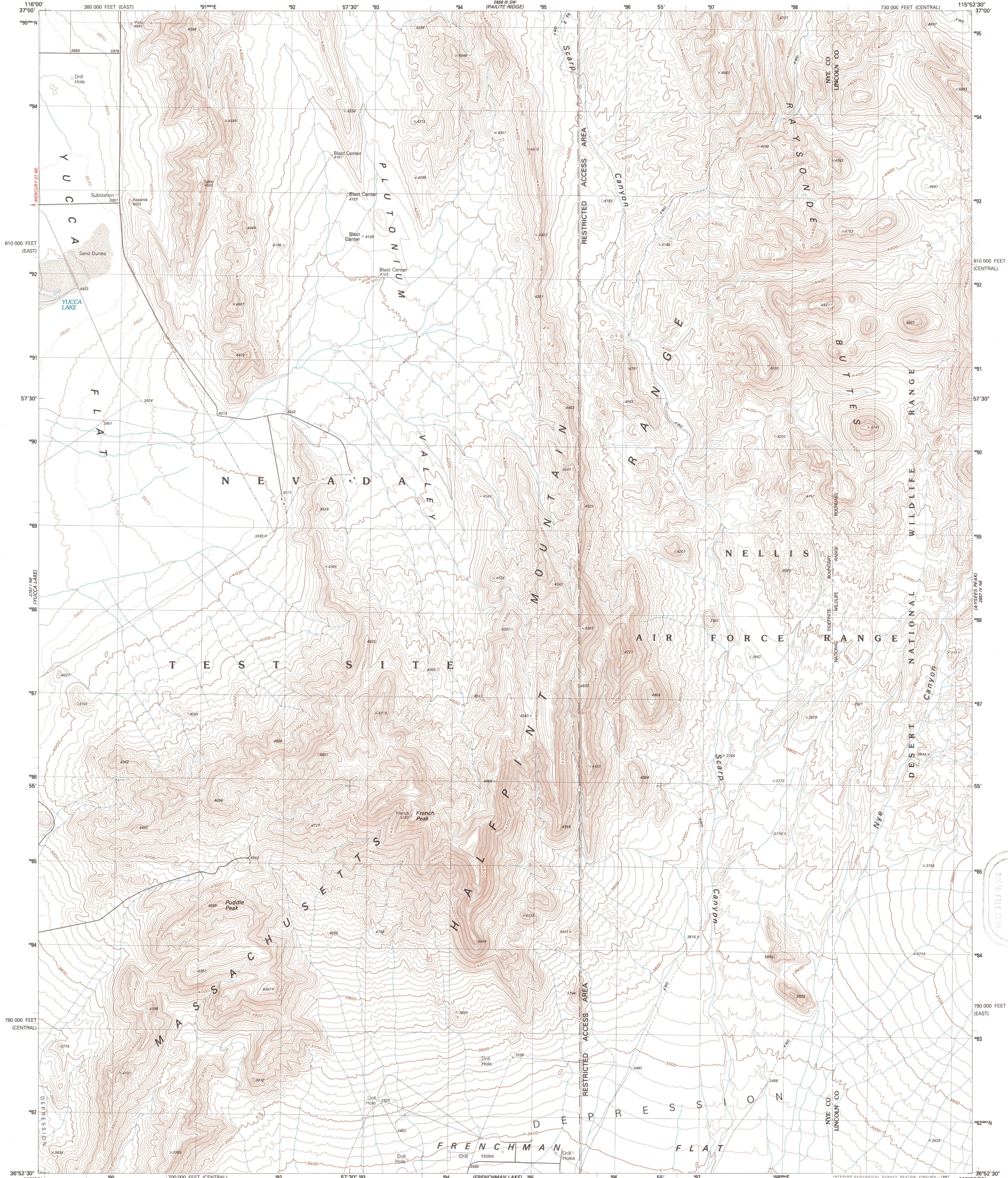
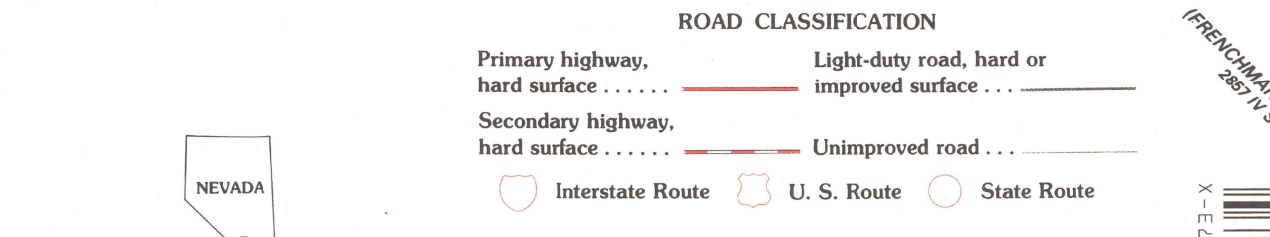
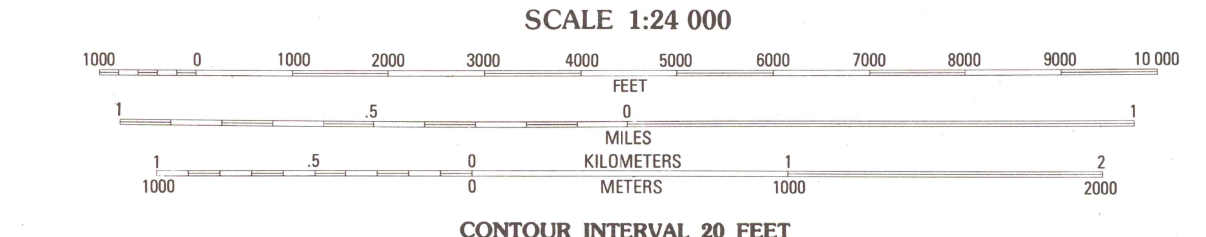
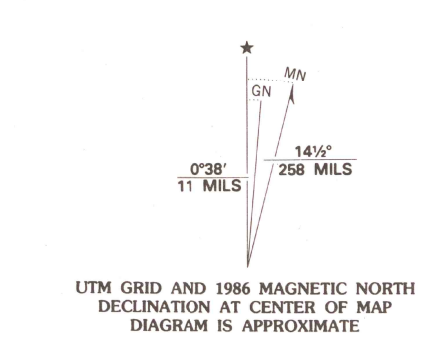


UNITED STATES
DEPARTMENT OF THE INTERIOR
GEOLOGICAL SURVEY

PLUTONIUM VALLEY QUADRANGLE
NEVADA
7.5 MINUTE SERIES (TOPOGRAPHIC)
NW4 FRENCHMAN LAKE 15' QUADRANGLE



Produced by the United States Geological Survey
Control by USGS, NOS/NOAA, USCE and Department of Energy
Compiled by photogrammetric methods from aerial photographs
taken 1983. Field checked 1984. Map edited 1986
Projection: Nevada coordinate system, central zone
(transverse Mercator)
10,000-foot grid ticks: Nevada coordinate system
central and east zones
1000-meter Universal Transverse Mercator grid, zone 11
1927 North American Datum
To place on the predicted North American Datum 1983
move the projection lines 8 meters north and
77 meters east as shown by dashed corner ticks
Land lines have not been established in this area
There may be private inholdings within the boundaries of
the National or State reservations shown on this map



THIS MAP COMPLIES WITH NATIONAL MAP ACCURACY STANDARDS
FOR SALE BY U.S. GEOLOGICAL SURVEY, P.O. BOX 25286, DENVER, COLORADO 80225
A FOLDER DESCRIBING TOPOGRAPHIC MAPS AND SYMBOLS IS AVAILABLE ON REQUEST

PLUTONIUM VALLEY, NEV.
NW4 FRENCHMAN LAKE 15' QUADRANGLE
36115-H8-TF-024
1986
DMA 2857 IV NW-SERIES V896

REPRODUCTION OF THIS MAP
FOR ARCHIVAL PURPOSES
JUN 30 1988
REC'D FILE COPY

ISBN 0-607-39773-X
9 1780607139734