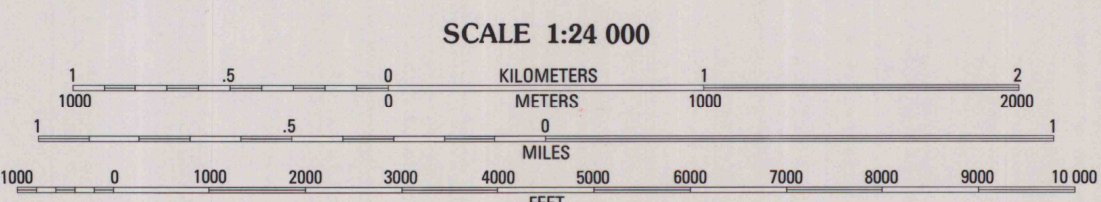
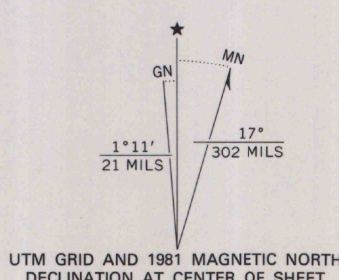


UNITED STATES
DEPARTMENT OF THE INTERIOR
GEOLOGICAL SURVEY

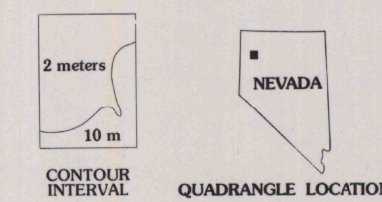
RABBITHOLE QUADRANGLE
NEVADA
7.5 MINUTE SERIES (TOPOGRAPHIC)



Produced by the United States Geological Survey
Control by USGS and NOS/NOAA
Compiled from aerial photographs taken 1974
Field checked 1975. Map edited 1981
North American Datum of 1927 (NAD 27). Projection and
1000-meter grid: Universal Transverse Mercator, zone 11
10 000-foot grid ticks: Nevada Coordinate System, west zone
The difference between NAD 27 and North American Datum of
1983 (NAD 83) for 7.5 minute intersections is given in USGS
Bulletin 1875. The NAD 83 is shown by dashed corner ticks
Where omitted, land lines have not been established



CONTOUR INTERVAL 2 AND 10 METERS
NATIONAL GEODETIC VERTICAL DATUM OF 1929
CONTROL ELEVATIONS SHOWN TO THE NEAREST 0.1 METER
ELEVATIONS WITHIN THE 2 METER INTERVAL AREA SHOWN TO THE NEAREST 0.5 METER
OTHER ELEVATIONS SHOWN TO THE NEAREST METER
TO CONVERT METERS TO FEET MULTIPLY BY 3.2808
TO CONVERT FEET TO METERS MULTIPLY BY 0.3048
THIS MAP COMPLIES WITH NATIONAL MAP ACCURACY STANDARDS
FOR SALE BY U.S. GEOLOGICAL SURVEY
DENVER, COLORADO 80225 OR RESTON, VIRGINIA 22092
A FOLDER DESCRIBING TOPOGRAPHIC MAPS AND SYMBOLS IS AVAILABLE ON REQUEST



1	2	3
1 Black Rock Point East	2 Rabbit Hole NE	3 Flora
4 Cholina	5 Sulphur	6 Sheep Spring
7 Dead Horse Canyon NE	8 Placettes	

ROAD CLASSIFICATION
Primary highway, hard surface Light-duty road, hard or improved surface
Secondary highway, hard surface Unimproved road
Interstate Route U.S. Route State Route

RABBITHOLE, NEV.
40118-G7-TM-024
1981
DMA 2265 IV SE-SERIES V896

U.S. Regional
Depository Copy
DO NOT DISCARD
A.H. ROBINSON
MAP LIBRARY
DEC 20 1990
University of Wisconsin
Madison
DO NOT DISCARD