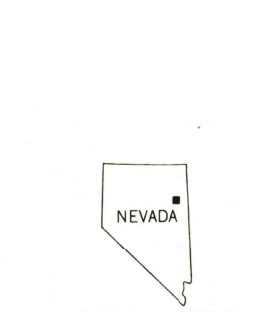
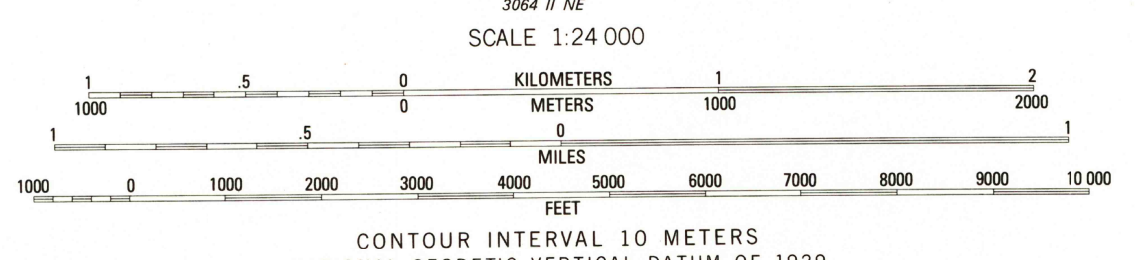
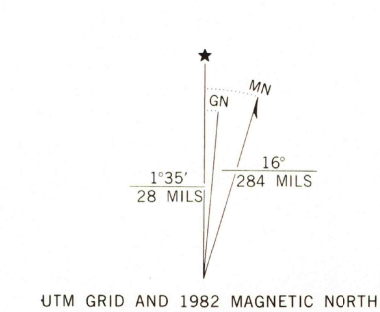


Mapped, edited, and published by the Geological Survey
Control by USGS and NOS/NOAA
Topography by photogrammetric methods from aerial photographs taken 1979. Field checked 1979. Map edited 1982
Projection and 10,000-foot grid ticks: Nevada coordinate system, east zone (Lambert conformal conic) 1000-meter Universal Transverse Mercator grid, zone 11 1927 North American datum
To place on the predicted North American Datum 1983 move the projection lines 11 meters north and 72 meters east as shown by dashed corner ticks
Land lines are omitted because of insufficient data



ROAD CLASSIFICATION

Primary highway, hard surface	Light duty road, hard or improved surface
Secondary highway, hard surface	Unimproved road
Interstate Route	U. S. Route
	State Route

SHARP PEAK, NEV.
N4015-W11430/7.5
1982
DMA 3064 I SE-SERIES V896

RETURN TO:
USGS MMD HISTORICAL MAP ARCHIVES
FEB 7 - 1983
2150