

116° 15' 00" W 36° 37' 30" N

630 000 FEET 170 12° 30' 00" W 171 172 173 174 10' 175 176 177 116° 07' 30" W

2.4 MI. TO U.S. 95

630 000 FEET 170 12° 30' 00" W 171 172 173 174 10' 175 176 177 116° 07' 30" W

630 000 FEET 170 12° 30' 00" W 171 172 173 174 10' 175 176 177 116° 07' 30" W

630 000 FEET 170 12° 30' 00" W 171 172 173 174 10' 175 176 177 116° 07' 30" W

630 000 FEET 170 12° 30' 00" W 171 172 173 174 10' 175 176 177 116° 07' 30" W

630 000 FEET 170 12° 30' 00" W 171 172 173 174 10' 175 176 177 116° 07' 30" W

630 000 FEET 170 12° 30' 00" W 171 172 173 174 10' 175 176 177 116° 07' 30" W

630 000 FEET 170 12° 30' 00" W 171 172 173 174 10' 175 176 177 116° 07' 30" W

278 W
147° 00' 00" W
142 340

278 W
147° 00' 00" W
142 340

278 W
147° 00' 00" W
142 340

278 W
147° 00' 00" W
142 340

278 W
147° 00' 00" W
142 340

Mapped, edited, and published by the Geological Survey in cooperation with the Atomic Energy Commission

Control by USGS, NOS/NOAA, and Atomic Energy Commission

Topography by photogrammetric methods from aerial photographs taken 1959. Field checked 1961

Polygonic projection. 10,000-foot grid ticks based on Nevada coordinate system, central zone

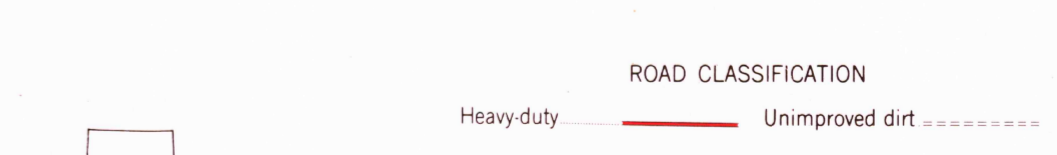
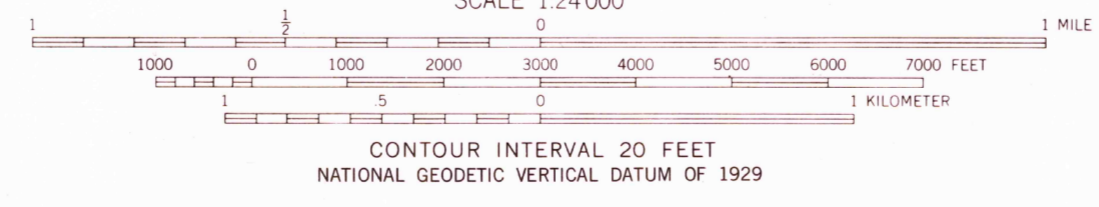
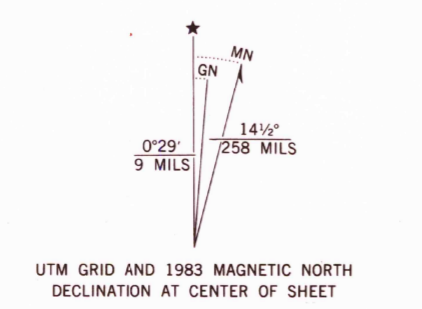
1000-meter Universal Transverse Mercator grid ticks, zone 11, shown in blue. 1927 North American Datum

To place on the predicted North American Datum 1983 move the projection lines 8 meters north and 78 meters east as shown by dashed corner ticks

There may be private holdings within the boundaries of the National or State reservations shown on this map

Revisions shown in purple and woodland compiled from aerial photographs taken 1980 and other sources. This information not field checked. Map edited 1983

Revisions shown in purple and woodland compiled from aerial photographs taken 1980 and other sources. This information not field checked. Map edited 1983



RECEIVED AUG 31 2001 SPECTER RANGE NW, NEV. NW/4 SPECTER RANGE 15' QUADRANGLE 36116-F2-TF-024

THIS MAP COMPLIES WITH NATIONAL MAP ACCURACY STANDARDS FOR SALE BY U.S. GEOLOGICAL SURVEY, P.O. BOX 25286, DENVER, COLORADO 80225 A FOLDER DESCRIBING TOPOGRAPHIC MAPS AND SYMBOLS IS AVAILABLE ON REQUEST

1961 PHOTOREVISED 1983 DMA 2757 II NW—SERIES V896

278 W
147° 00' 00" W
142 340

278 W
147° 00' 00" W
142 340

278 W
147° 00' 00" W
142 340