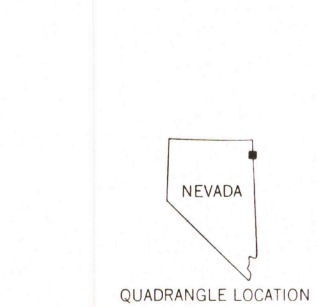
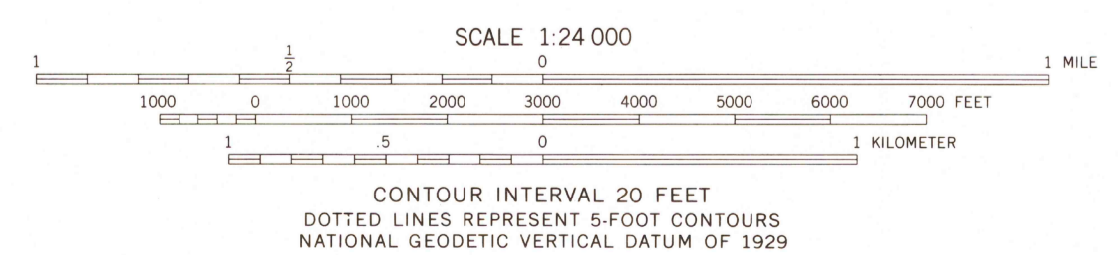
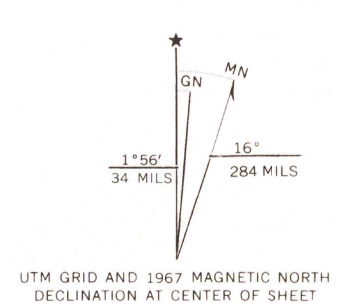


Mapped, edited, and published by the Geological Survey  
Control by USGS and USC&GS  
Topography by photogrammetric methods from aerial  
photographs taken 1966. Field checked 1967  
Polyconic projection. 1927 North American datum  
10,000-foot grids based on Nevada coordinate system, east zone,  
and Utah coordinate system, north zone  
1000-meter Universal Transverse Mercator grid ticks,  
zone 11, shown in blue  
To place on the predicted North American Datum 1983,  
move the projection lines 12 meters north and  
71 meters east as shown by dashed corner ticks  
Areas covered by dashed light-blue pattern  
are subject to controlled inundation



ROAD CLASSIFICATION

Medium-duty	Light-duty
Unimproved dirt	State Route

THIS MAP COMPLIES WITH NATIONAL MAP ACCURACY STANDARDS  
FOR SALE BY U. S. GEOLOGICAL SURVEY, DENVER, COLORADO 80225, OR RESTON, VIRGINIA 22092  
A FOLDER DESCRIBING TOPOGRAPHIC MAPS AND SYMBOLS IS AVAILABLE ON REQUEST

Map photoinspected 1976  
No major culture or drainage changes observed

TECOMA, NEV.-UTAH  
N4115-W11400/7.5  
1967  
PHOTOINSPECTED 1976  
DMA 3166 I SE-SERIES V896

JUL 28 1982  
RETURN TO:  
USGS AND HISTORICAL MAP ARCHIVES  
1500