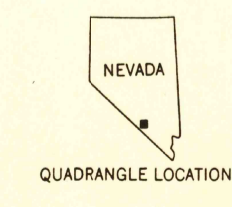
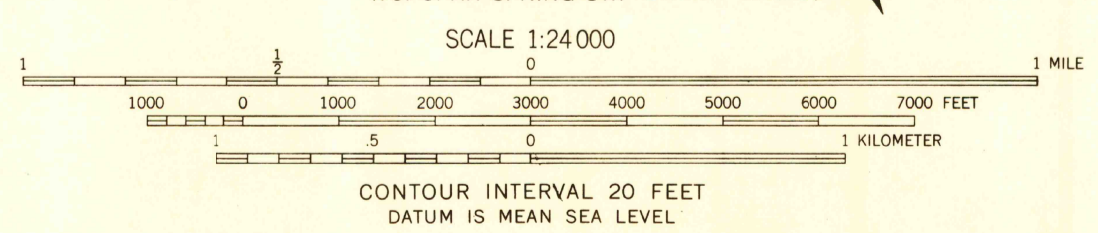
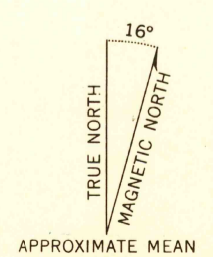




Mapped, edited, and published by the Geological Survey in cooperation with the Atomic Energy Commission. Control by USGS, USC&GS, and AEC. Topography by photogrammetric methods from aerial photographs taken 1959. Field checked 1961. Polyconic projection. 1927 North American datum. 10,000-foot grid based on Nevada coordinate system, central zone. 1000-meter Universal Transverse Mercator grid ticks, zone 11, shown in blue.



THIS MAP COMPLIES WITH NATIONAL MAP ACCURACY STANDARDS FOR SALE BY U.S. GEOLOGICAL SURVEY, DENVER 25, COLORADO OR WASHINGTON 25, D. C. A FOLDER DESCRIBING TOPOGRAPHIC MAPS AND SYMBOLS IS AVAILABLE ON REQUEST

U.S.G.S. TOPOPAH SPRING NW, NEV.
FILE COPY
TOPOGRAPHIC DIVISION
1961

ROAD CLASSIFICATION
Trails

Historical File
Topographic Division
MAY 28 1968

2565