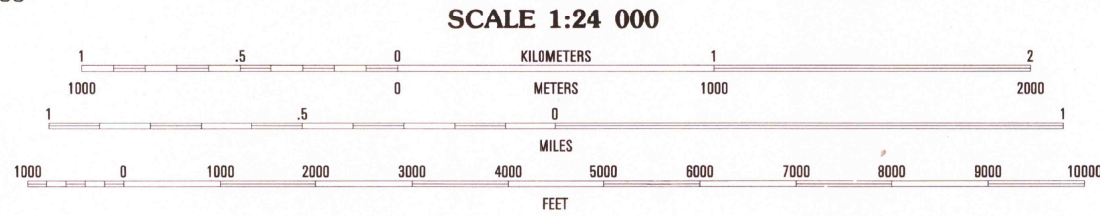
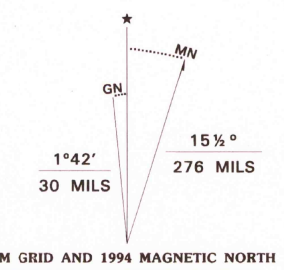


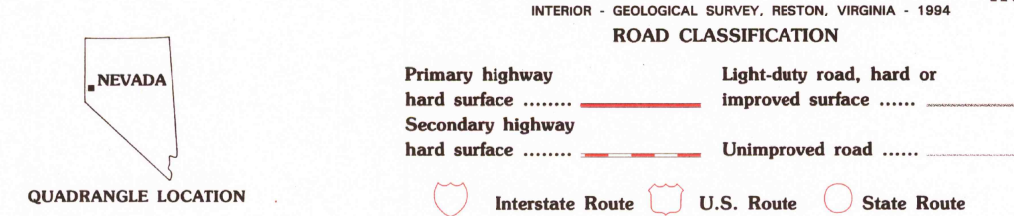
RECEIVED
APR 30 2001
USGS WITH
HISTORICAL MAP ARCHIVES

Produced by the United States Geological Survey

Control by USGS and NOS/NOAA
Compiled from aerial photographs taken 1966. Field checked 1967
Revised from aerial photographs taken 1990 and other sources
Map edited 1994. Contours and land elevations have not been
revised and may conflict with other content
North American Datum of 1927 (NAD 27). Projection and
blue 1000-meter ticks: Universal Transverse Mercator, zone 11
10 000-foot ticks: Nevada Coordinate System, west zone
North American Datum of 1983 (NAD 83) is shown by dashed
corner ticks. The values of the shift between NAD 27 and NAD 83
for 7.5-minute intersections are obtainable from National Geodetic
Survey NADCON software



SCALE 1:24 000
CONTOUR INTERVAL 40 FEET
SUPPLEMENTARY CONTOUR INTERVAL 20 FEET
NATIONAL GEODETIC VERTICAL DATUM OF 1929
TO CONVERT FEET TO METERS MULTIPLY BY 0.3048
TO CONVERT METERS TO FEET MULTIPLY BY 3.2808



ROAD CLASSIFICATION
Primary highway
hard surface
improved surface
Secondary highway
hard surface
Unimproved road

QUADRANGLE LOCATION
1 2 3
4 5
6 7 8

1 Mount Rose NE
2 Steamboat
3 Chalk Hills
4 Washoe City
5 Flowery Peak
6 Carson City
7 New Empire
8 Dayton

VIRGINIA CITY, NV
39119-C6-TF-024
1994

THIS MAP COMPLIES WITH NATIONAL MAP ACCURACY STANDARDS
FOR SALE BY U.S. GEOLOGICAL SURVEY, P.O. BOX 25286, DENVER, COLORADO 80225
A FOLDER DESCRIBING TOPOGRAPHIC MAPS AND SYMBOLS IS AVAILABLE ON REQUEST

ADJOINING 7.5' QUADRANGLE NAMES

DMA 2062 1 SW-SERIES V896

