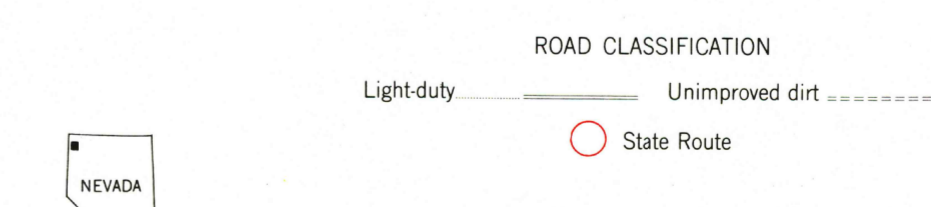
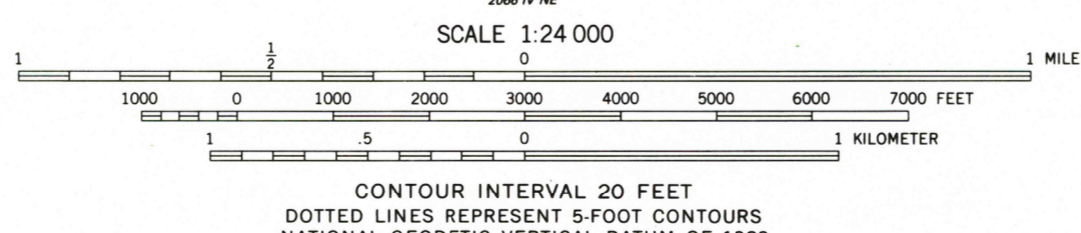
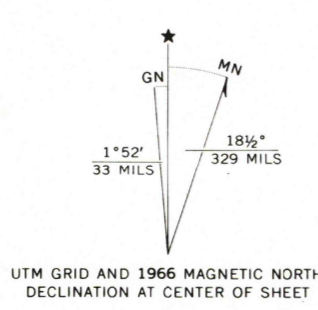


Mapped, edited, and published by the Geological Survey Control by USGS and USC&GS Topography by photogrammetric methods from aerial photographs taken 1965. Field checked 1966 Polyconic projection, 1927 North American datum 10,000-foot grid based on Nevada coordinate system, west zone 1000-meter Universal Transverse Mercator grid ticks, zone 11, shown in blue To place on the predicted North American Datum 1983, move the projection lines 17 meters north and 86 meters east as shown by dashed corner ticks Fine red dashed lines indicate selected fence lines Certain land lines are omitted because of insufficient data



THIS MAP COMPLIES WITH NATIONAL MAP ACCURACY STANDARDS FOR SALE BY U.S. GEOLOGICAL SURVEY, P.O. BOX 25286, DENVER, COLORADO 80225 A FOLDER DESCRIBING TOPOGRAPHIC MAPS AND SYMBOLS IS AVAILABLE ON REQUEST

Map photoinspected 1980 No major culture or drainage changes observed

VYA, NEV. N4130-W11945/7.5

1966 PHOTOINSPECTED 1980 DMA 2067 III SE--SERIES V896

RECEIVED FEB 28 2002 USGS/NIW HISTORICAL MAP ARCHIVES

