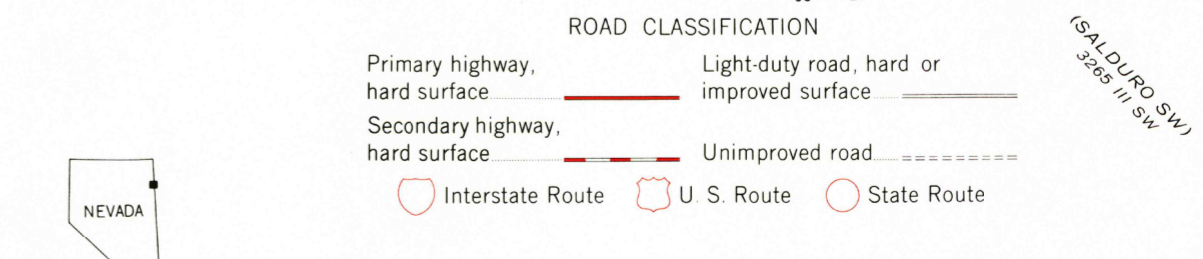
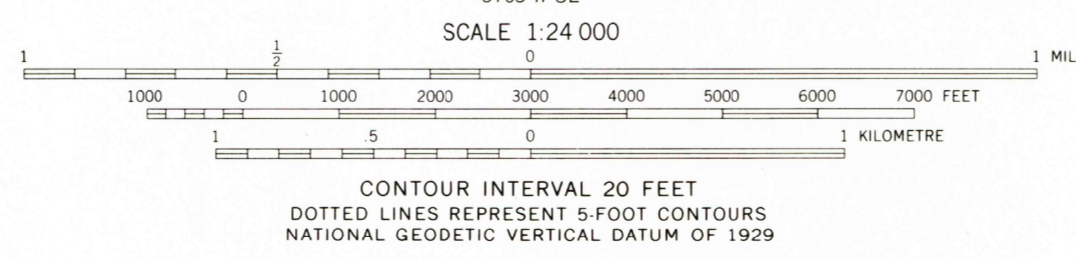
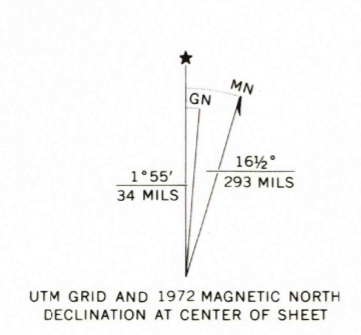


Mapped, edited, and published by the Geological Survey
Control by USGS and NOS/NOAA
Topography by photogrammetric methods from aerial photographs taken 1970. Field checked 1972
Orthophotograph from aerial photographs taken 1972
Projection: Nevada coordinate system, east zone (transverse Mercator)
10,000-foot grid ticks based on Nevada coordinate system, east zone and Utah coordinate system, central zone
1000-metre Universal Transverse Mercator grid ticks, zone 11, shown in blue. 1927 North American datum
Where omitted, land lines have not been established



THIS MAP COMPLIES WITH NATIONAL MAP ACCURACY STANDARDS
FOR SALE BY U. S. GEOLOGICAL SURVEY, DENVER, COLORADO 80225, OR RESTON, VIRGINIA 22092
A FOLDER DESCRIBING TOPOGRAPHIC MAPS AND SYMBOLS IS AVAILABLE ON REQUEST

3300