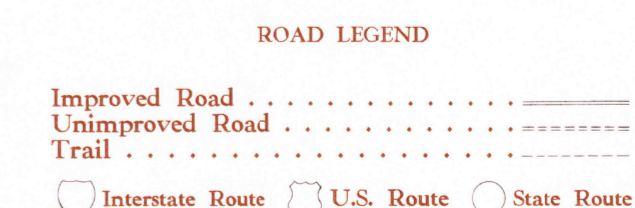
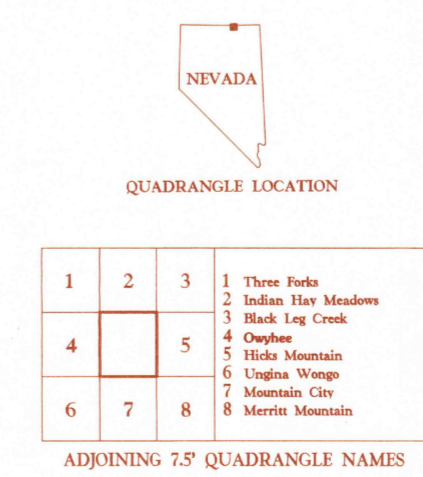
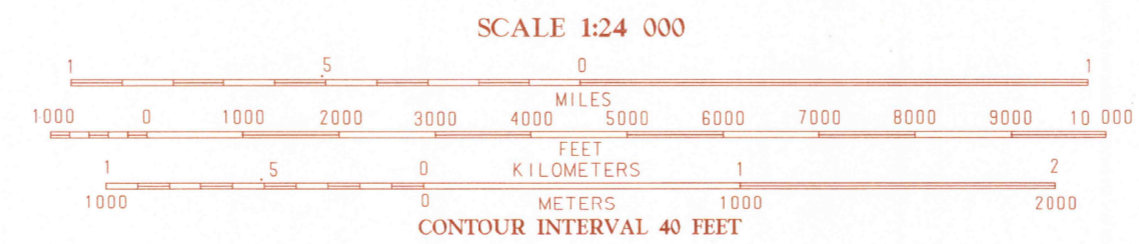



PRODUCED BY THE UNITED STATES GEOLOGICAL SURVEY CONTROL BY THE UNITED STATES GEOLOGICAL SURVEY COMPILED FROM AERIAL PHOTOGRAPHS TAKEN 1980 FIELD CHECKED 1982 MAP EDITED 1986 PROJECTION TRANSVERSE MERCATOR GRID 1000-METER UNIVERSAL TRANSVERSE MERCATOR ZONE II 10000-FOOT STATE GRID TICKS NEVADA, EAST ZONE IDAHO, WEST ZONE UTM GRID DECLINATION 1986 MAGNETIC NORTH DECLINATION 0° 43' EAST VERTICAL DATUM NATIONAL GEODETIC VERTICAL DATUM OF 1989 HORIZONTAL DATUM 1983 NORTH AMERICAN DATUM To place on the predicted North American Datum of 1983, move the projection lines as shown by dashed corner ticks (14 meters north and 76 meters east) There may be private inholdings within the boundaries of any Federal and State Reservations shown on this map. Where omitted, land lines have not been established. All marginal data and lettering generated and positioned by automated type placement procedures.

PROVISIONAL MAP
Produced from original manuscript drawings. Information shown as of date of photography.



WINTER RIDGE, NEVADA · IDAHO
PROVISIONAL EDITION 1986
4115-H8-TF-024



THIS MAP COMPLIES WITH NATIONAL MAP ACCURACY STANDARDS FOR SALE BY U.S. GEOLOGICAL SURVEY, DENVER, COLORADO 80225 OR RESTON, VIRGINIA 22092