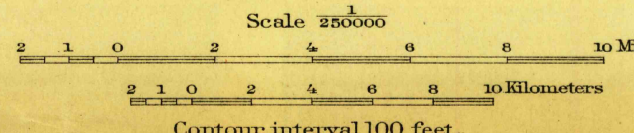
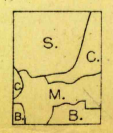



U. S. G. S.
FILE COPY
Ed. Div. Topographic Maps.

ENGRAVED DEC. 1907 BY U. S. G. S.
E. M. Douglas, Geographer in charge.
Topography and triangulation by R. H. Chapman,
B. D. Stewart, J. E. Blackburn, and D. F. C. Moor.
Surveyed in 1906-1907.



Contour interval 100 feet.
Datum is mean sea level.



USGS
Historical File
Topographic Division
Edition of Mar 1908, reprinted 1920.

SEP 2 - 1920 3050.

LAS VEGAS, Nev.-Cal.