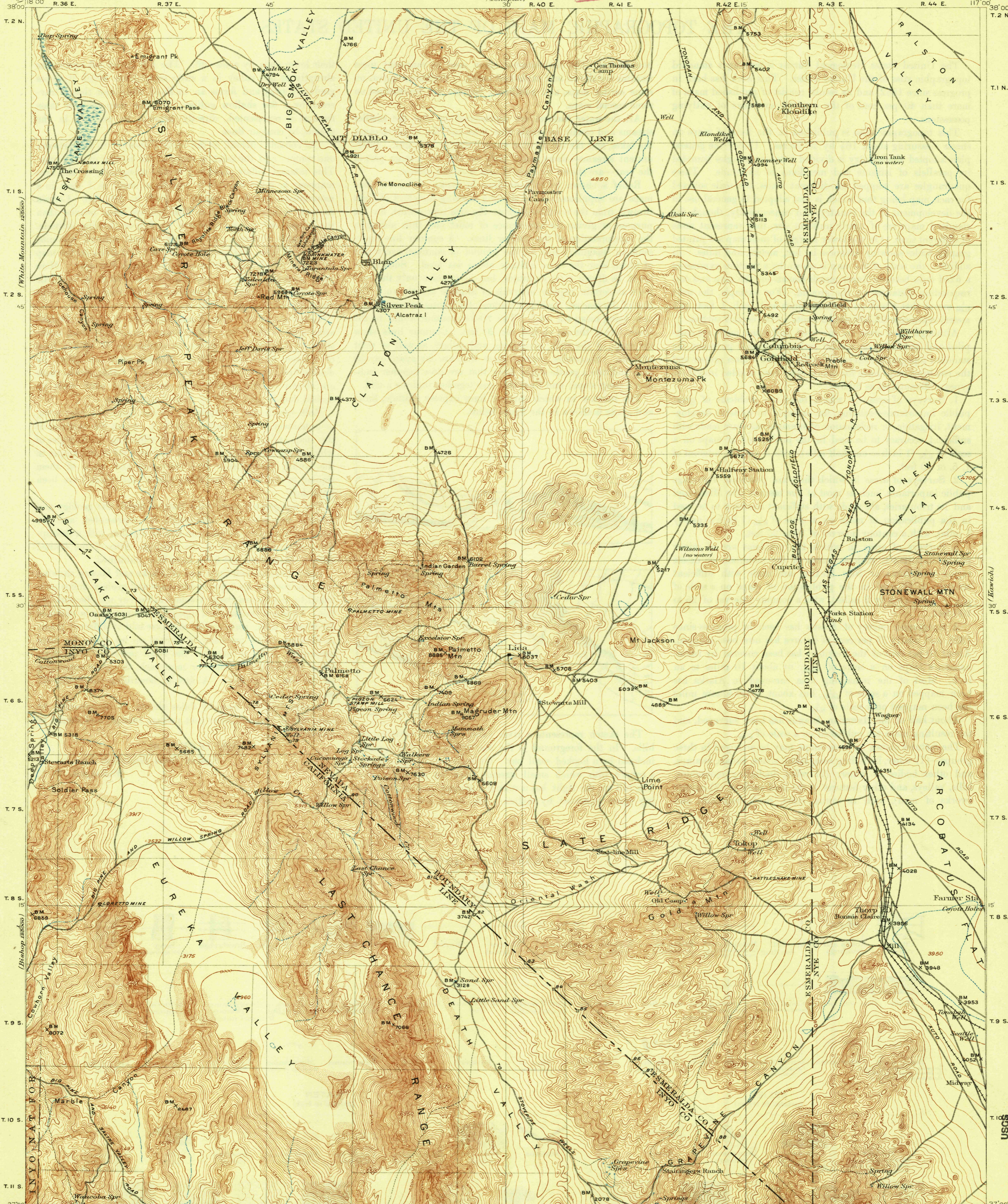
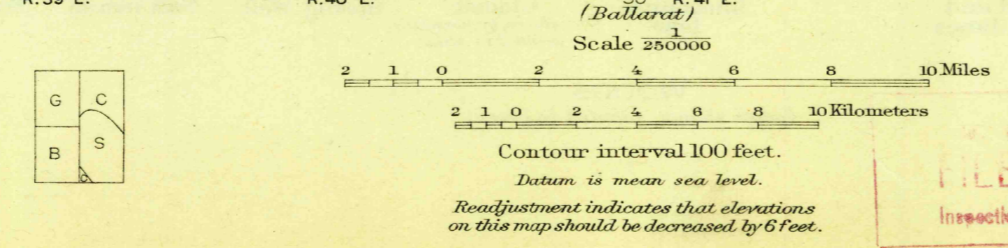


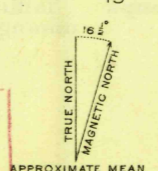
FILE COPY  
Inspection and Editing.



Mr. Whitney  
228000  
R.B. Marshall, Chief Geographer.  
E.M. Douglas and T.G. Gerdine, Geographers in charge.  
Topography by W.T. Griswold, R.H. Chapman,  
J.E. Blackburn, and B.D. Stewart.  
Control by W.T. Griswold, R.H. Chapman, B.D. Stewart,  
C.F. Urquhart, R.A. Farmer, and L.F. Biggs.  
Surveyed in 1897-98, 1905, and 1911.



FILE COPY  
Inspection and Editing.



Edition of Oct. 1913, reprinted 1927  
Polyconic projection, North American datum  
Maps of Silver Peak quadrangle, scale 1:125,000, and Goldfield  
Special quadrangle, scale 1:24,000, from later and more de-  
tailed surveys of the northwest quarter and of the mining  
region adjacent to Goldfield, are available  
LIDA, NEV.-CALIF.

MAY 20 1927 (2540) 2540