

UNITED STATES
DEPARTMENT OF THE INTERIOR
GEOLOGICAL SURVEY

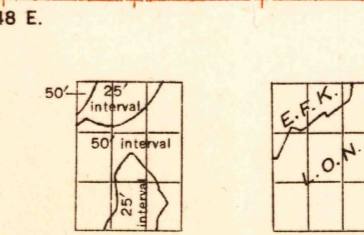
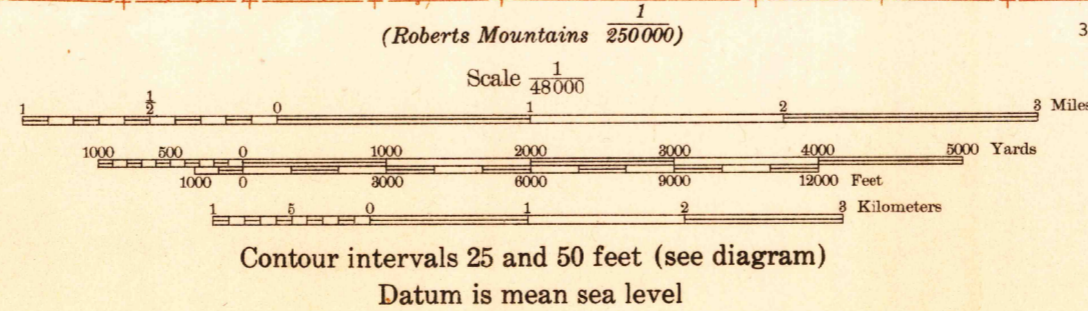
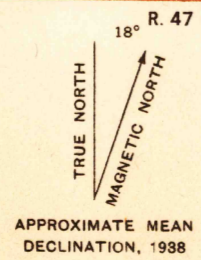
Unedited advance sheet
Subject to correction

U. S. G. S.
FILE COPY
Inspection and Editing.

NEVADA
CORTEZ QUADRANGLE



(Roberts Mountains 250000)
H. H. Hodgeson, Division Engineer
Topography by L. O. Newsome and E. F. Kulhan
Surveyed in 1938



Polyconic projection. 1927 North American datum
Land Lines pertaining to T. 27 N., R. 48 E. and T. 28 N., Rs. 47 and 48 E. are omitted because land lines and topography cannot be reconciled.

U. S. G. S.
FILE COPY
Inspection and Editing.

CORTEZ, NEV.
N 4000-W 11630/15

USGS
Historical File
Topographic Division