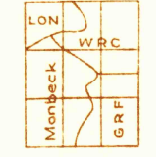

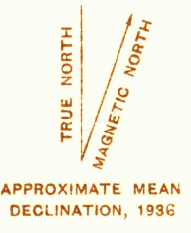


Advance sheet.
Subject to correction.

NEVADA-IDAHO
ROWLAND QUADRANGLE




H. H. Hodgeson, Division Engineer
Topography by R.R. Menbeck, W.R. Chenoweth,
L.O. Newsome, and G.R. Fischer
Control by U. S. Geological Survey
Surveyed in 1935-1936



Polyconic projection. 1927 North American datum

ROWLAND, NEV-IDAHO



Contour interval 50 feet
Datum is mean sea level