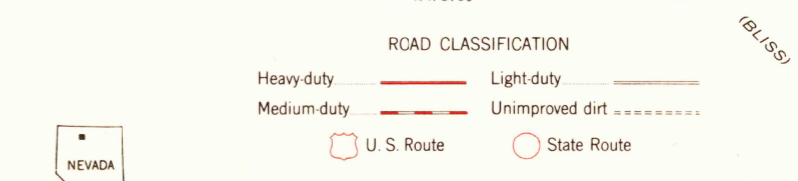
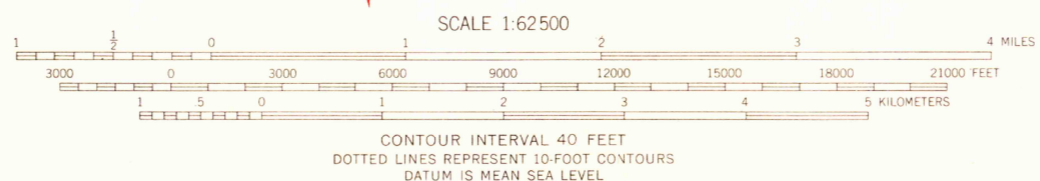
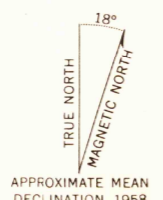




Mapped, edited, and published by the Geological Survey  
Control by USGS and USC&GS  
Topography from aerial photographs by photogrammetric methods  
and by planetable surveys 1958. Aerial photographs taken 1954  
Polyconic projection. 1927 North American datum  
10,000-foot grid based on Nevada coordinate system, west zone  
1000-meter Universal Transverse Mercator grid ticks,  
zone 11, shown in blue  
Land lines unsurveyed in T. 40 N.—R. 37 E. and T. 42 N.—R. 35 E.  
Dashed land lines indicate approximate locations  
Unchecked elevations are shown in brown.



THIS MAP COMPLIES WITH NATIONAL MAP ACCURACY STANDARDS  
FOR SALE BY U.S. GEOLOGICAL SURVEY, DENVER 25, COLORADO OR WASHINGTON 25, D. C.  
A FOLDER DESCRIBING TOPOGRAPHIC MAPS AND SYMBOLS IS AVAILABLE ON REQUEST

AWAKENING PEAK, NEV.  
N4115—W11745/15  
1958

USGS  
Historical File  
Topographic Division

SEP 27 1960

2020