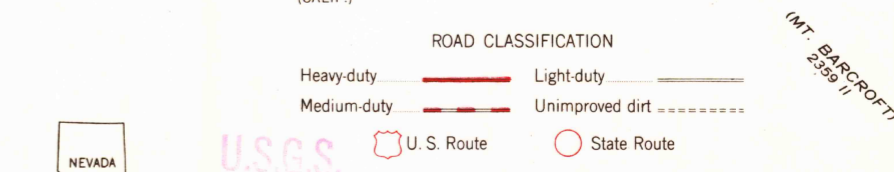
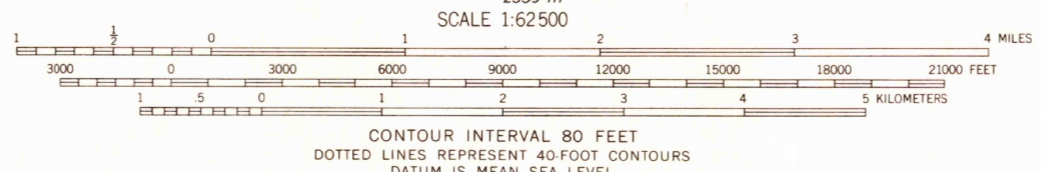
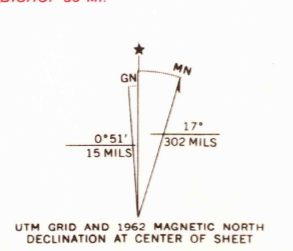


Mapped, edited, and published by the Geological Survey in cooperation with California Dept. of Water Resources Control by USGS, USC&GS, and USCE  
Topography by photogrammetric methods from aerial photographs taken 1954. Field checked 1962  
Polyconic projection. 1927 North American datum 10,000-foot grids based on Nevada coordinate system, west zone, and California coordinate system, zone 3  
1000-meter Universal Transverse Mercator grid ticks, zone 11, shown in blue  
Where omitted, land lines have not been established or are not shown because of insufficient data



THIS MAP COMPLIES WITH NATIONAL MAP ACCURACY STANDARDS  
FOR SALE BY U.S. GEOLOGICAL SURVEY, DENVER 25, COLORADO OR WASHINGTON 25, D. C.  
A FOLDER DESCRIBING TOPOGRAPHIC MAPS AND SYMBOLS IS AVAILABLE ON REQUEST

BENTON, NEV.-CALIF  
N3745-W11815/15  
1962

AMS 2359 IV-SERIES V796

USGS  
Historical File  
Topographic Division

4255  
MAY 12 1964