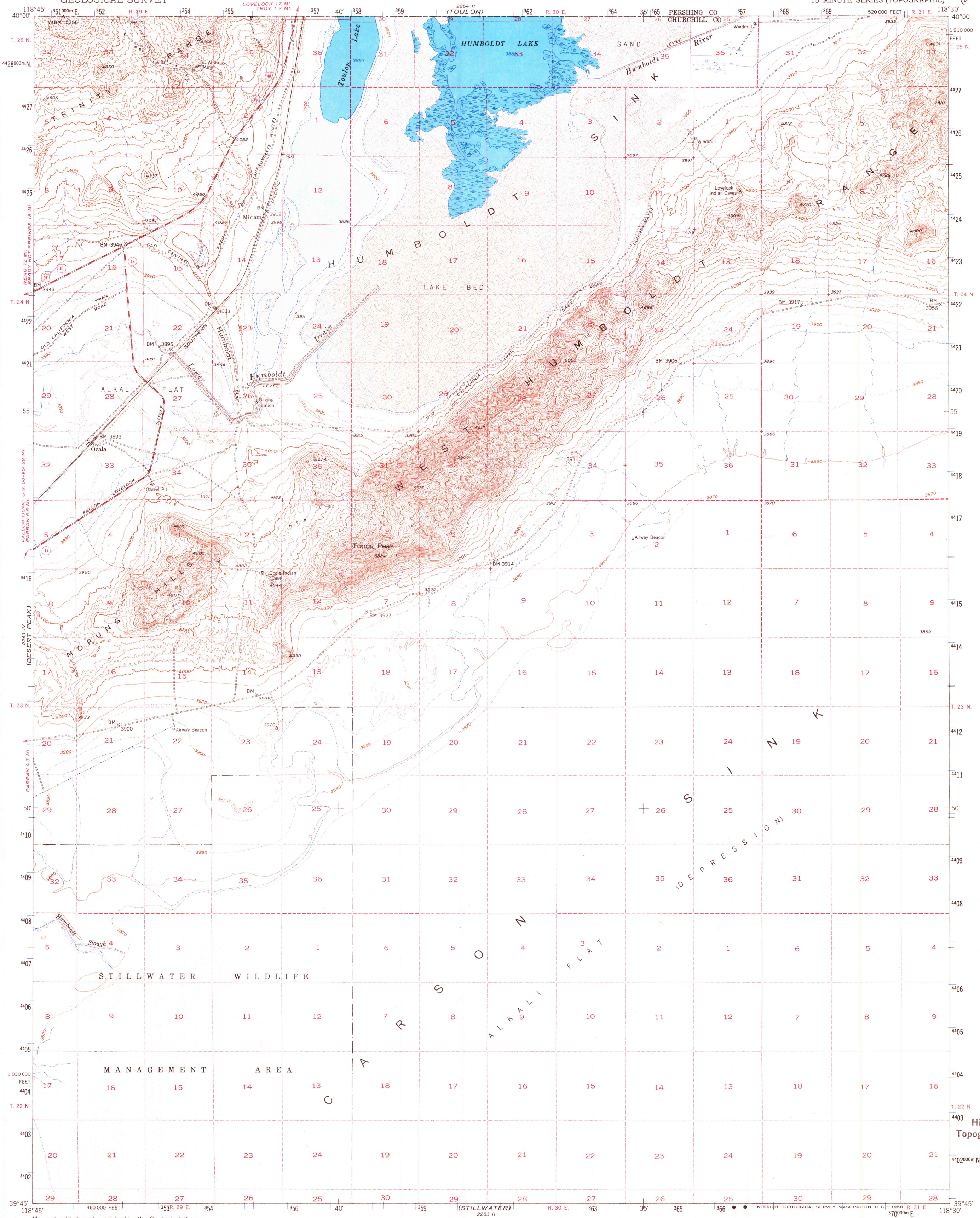
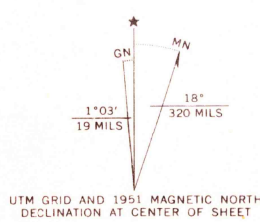


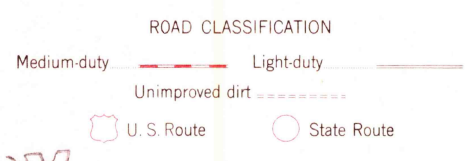
2263 II  
(LOVELOCK)



Maped, edited, and published by the Geological Survey  
Control by USGS and USC&GS  
Topography from aerial photographs by multiplex methods  
and by plane-table surveys 1951. Aerial photographs taken 1948  
Polyconic projection. 1927 North American datum  
10,000-foot grid based on Nevada coordinate system, west zone  
Dashed land lines indicate approximate locations  
1000-meter Universal Transverse Mercator grid ticks,  
zone 11, shown in blue



CONTOUR INTERVAL 40 FEET  
DOTTED LINES REPRESENT 10 FOOT CONTOURS  
DATUM IS MEAN SEA LEVEL



USGS  
COPY  
TOPOGRAPHIC DIVISION

CARSON SINK, NEV.  
N3945-W11830/15  
1951  
AMS 2263 I-SERIES V796

USGS  
Historical File  
Topographic Division

3240  
FEB 17 1968