

Mapped, edited, and published by the Geological Survey

Control by USGS and USC&GS

Topography from aerial photographs by photogrammetric methods

Aerial photographs taken 1952-1953. Advance field check 1957

Polyconic projection. 1927 North American datum

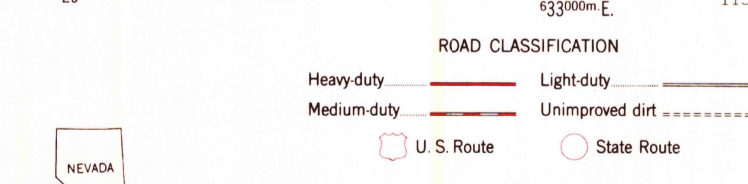
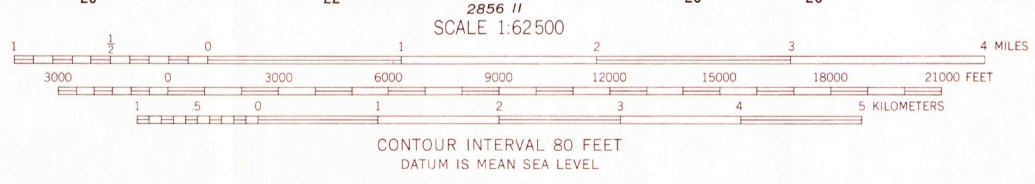
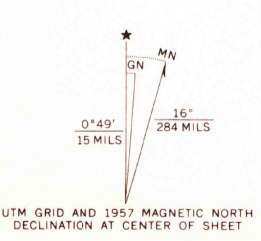
10,000-foot grid based on Nevada coordinate system, east zone

1000-meter Universal Transverse Mercator grid ticks, zone 11, shown in blue

Dashed land lines indicate approximate locations

Certain land lines omitted in T. 17 S. and T. 18 S.-R. 58 E. because of insufficient data

Unchecked elevations are shown in brown



U.S.C.S. QUADRANGLE LOCATION  
U.S.C.S. FILE COPY TOPOGRAPHIC DIVISION  
CHARLESTON PEAK, NEV. N3615-W11530/15  
1957  
AMS 2856 I-SERIES V796

USCS  
Historical File  
Topographic Division

OCT 26 1965  
3215