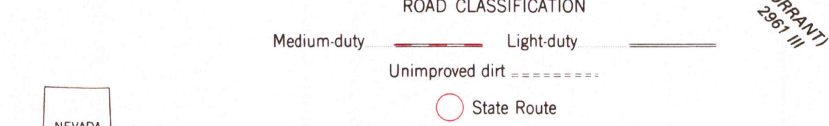
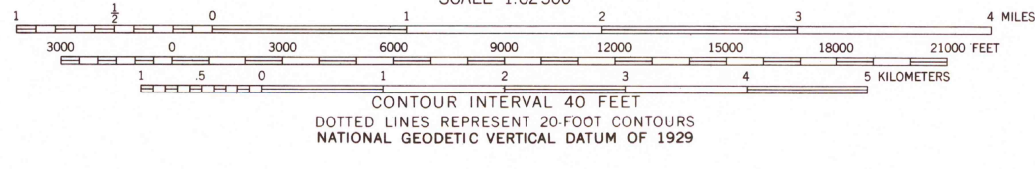
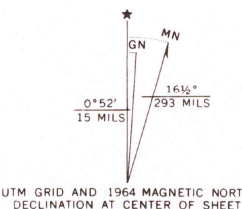


Mapped, edited, and published by the Geological Survey
Control by USGS and USC&GS
Topography by photogrammetric methods from aerial
photographs taken 1962. Field checked 1964
Polyconic projection. 1927 North American datum
10,000-foot grids based on Nevada coordinate system,
central and east zones
1000-meter Universal Transverse Mercator grid ticks,
zone 11, shown in blue
Where omitted, land lines have not been established



USGS
Historical File
Topographic Division

DUCKWATER, NEV.
N3845-W11530/15
1964
AMS 2861 I-SERIES V796

APR 07 1978

2350