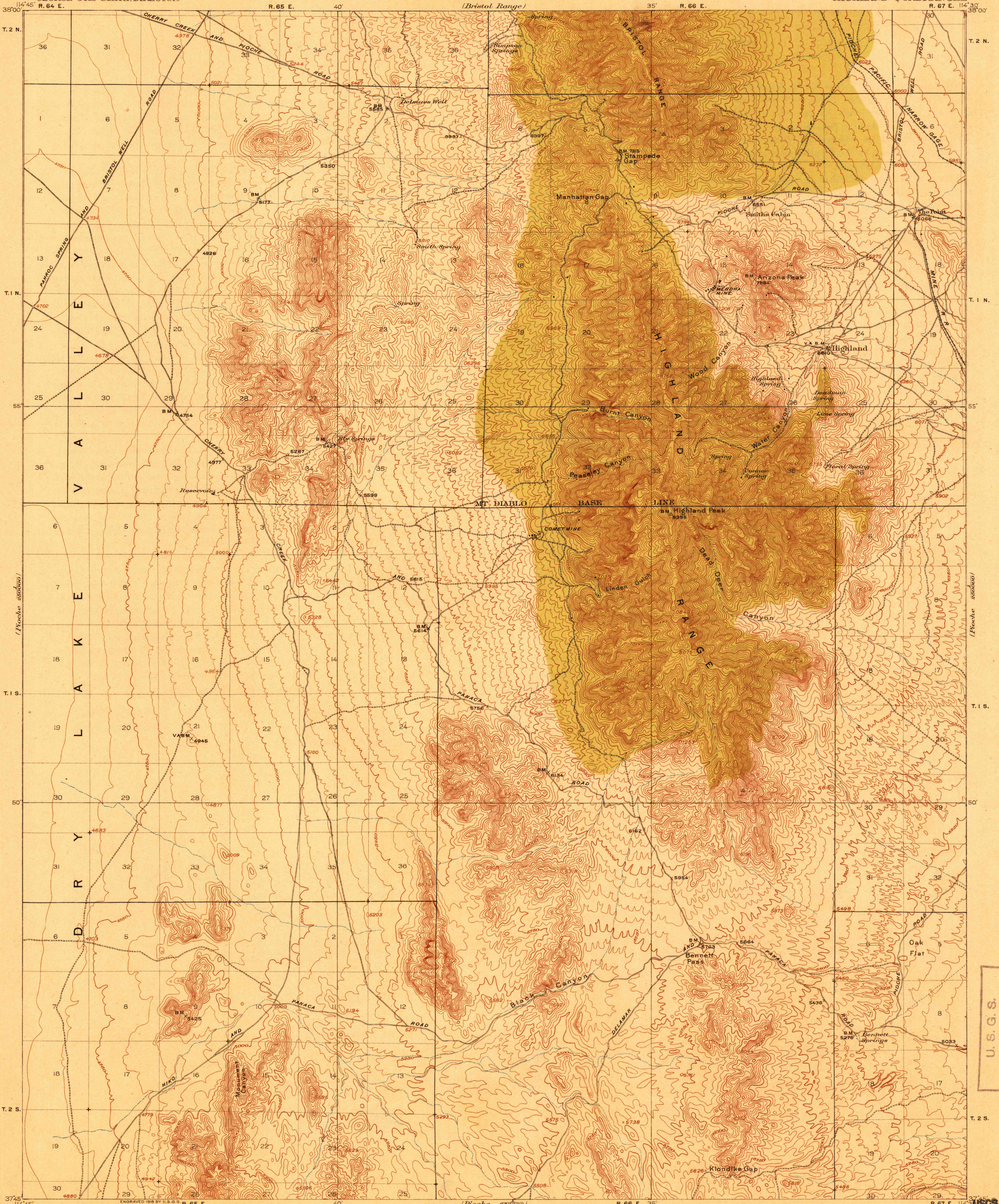
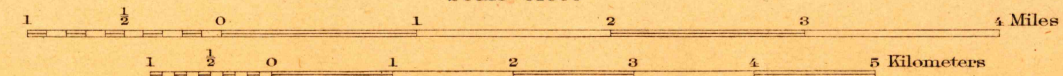



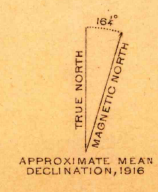
TOPOGRAPHY



W. H. Herron, Acting Chief Geographer.
Geo. R. Davis, Geographer in charge.
Topography by H. H. Hodgeson and W. B. Upton, Jr.
Control by U. S. Coast and Geodetic Survey.
H. H. Hodgeson and D. S. Birkett
Surveyed in 1918.



Contour interval 50 feet.
Datum is mean sea level.



Edition of 1918.

MAY 13 1918 3050

HIGHLAND, Nev.

U. S. G. S.
FILE COPY
Ed. Div. Topographic Maps.

USGS
Historical File
Topographic Division