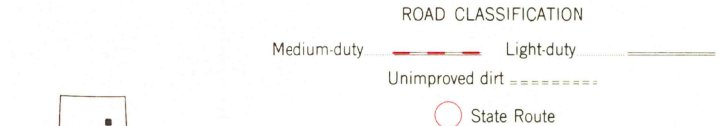
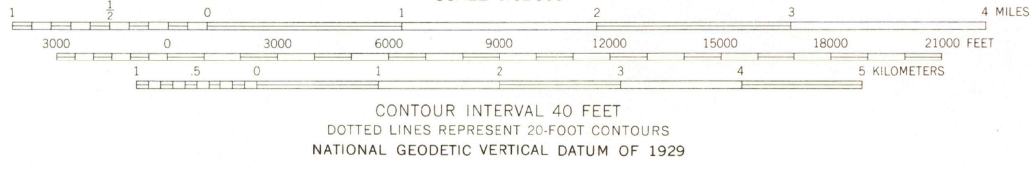
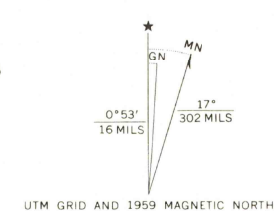


Mapped, edited, and published by the Geological Survey
Control by USGS and USC&GS
Topography from aerial photographs by photogrammetric methods
and by plane-table surveys 1959. Aerial photographs taken 1956
Polyconic projection. 1927 North American datum
10,000-foot grid based on Nevada coordinate system,
east zone
1000-meter Universal Transverse Mercator grid ticks,
zone 11, shown in blue
Dashed land lines indicate approximate locations
Land lines unsurveyed in T. 27 and 28 N.-R. 57 E.,
and part of T. 29 N.-R. 57 E.
Unchecked elevations are shown in brown



THIS MAP COMPLIES WITH NATIONAL MAP ACCURACY STANDARDS
FOR SALE BY U.S. GEOLOGICAL SURVEY, DENVER, COLORADO 80225, OR RESTON, VIRGINIA 22092
A FOLDER DESCRIBING TOPOGRAPHIC MAPS AND SYMBOLS IS AVAILABLE ON REQUEST

JIGGS, NEV.
N4015-W11530/15
1959
AMS 2864 I-SERIES V796

FEB 21 1978
2300