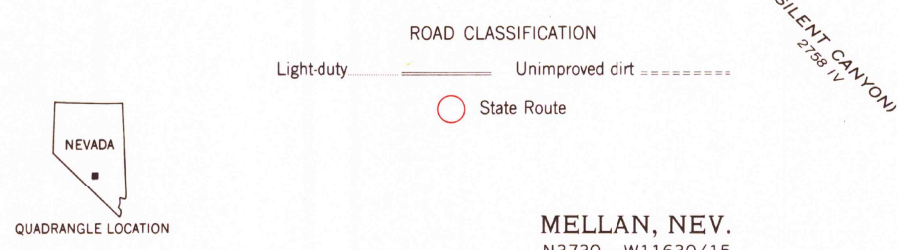
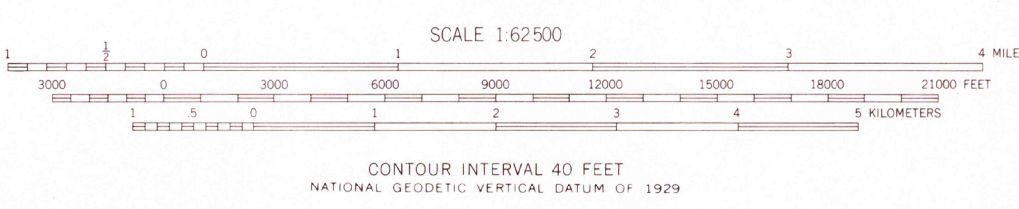
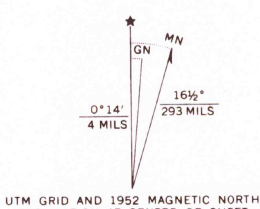


Mapped by the Army Map Service
Published for civil use by the Geological Survey
Control by USCG&S and USCE
Topography from aerial photographs by photogrammetric methods
Aerial photographs taken 1952. Field check 1952
Polyconic projection. 1927 North American datum
10,000-foot grid based on Nevada coordinate system, central zone
1000-meter Universal Transverse Mercator grid ticks,
zone 11, shown in blue
To place on the predicted North American Datum 1983
move the projection lines 10 meters north and
79 meters east
There may be private inholdings within the boundaries
of the National or State reservations shown on this map



THIS MAP COMPLIES WITH NATIONAL MAP ACCURACY STANDARDS
FOR SALE BY U. S. GEOLOGICAL SURVEY, DENVER, COLORADO 80225, OR RESTON, VIRGINIA 22092
A FOLDER DESCRIBING TOPOGRAPHIC MAPS AND SYMBOLS IS AVAILABLE ON REQUEST

MELLAN, NEV.
N3730-W11630/15
1952

DMA 2659 II-SERIES V796

MAR 12 1964
RETURN TO:
USGS M&T HISTORICAL MAP ARCHIVE