

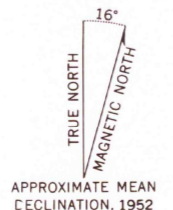


Mapped by the Army Map Service
Published for civil use by the Geological Survey
Control by USC&GS and USCE
Topography from aerial photographs by photogrammetric methods
Aerial photographs taken 1952. Field check 1952
Polyconic projection. 1927 North American datum
10,000-foot grid based on Nevada coordinate system,
east and central zones
1000-meter Universal Transverse Mercator grid ticks,
zone 11, shown in blue
Dashed land lines indicate approximate locations
Unchecked elevations are shown in brown



MERCURY, NEV.
N3630—W11545/15
1952