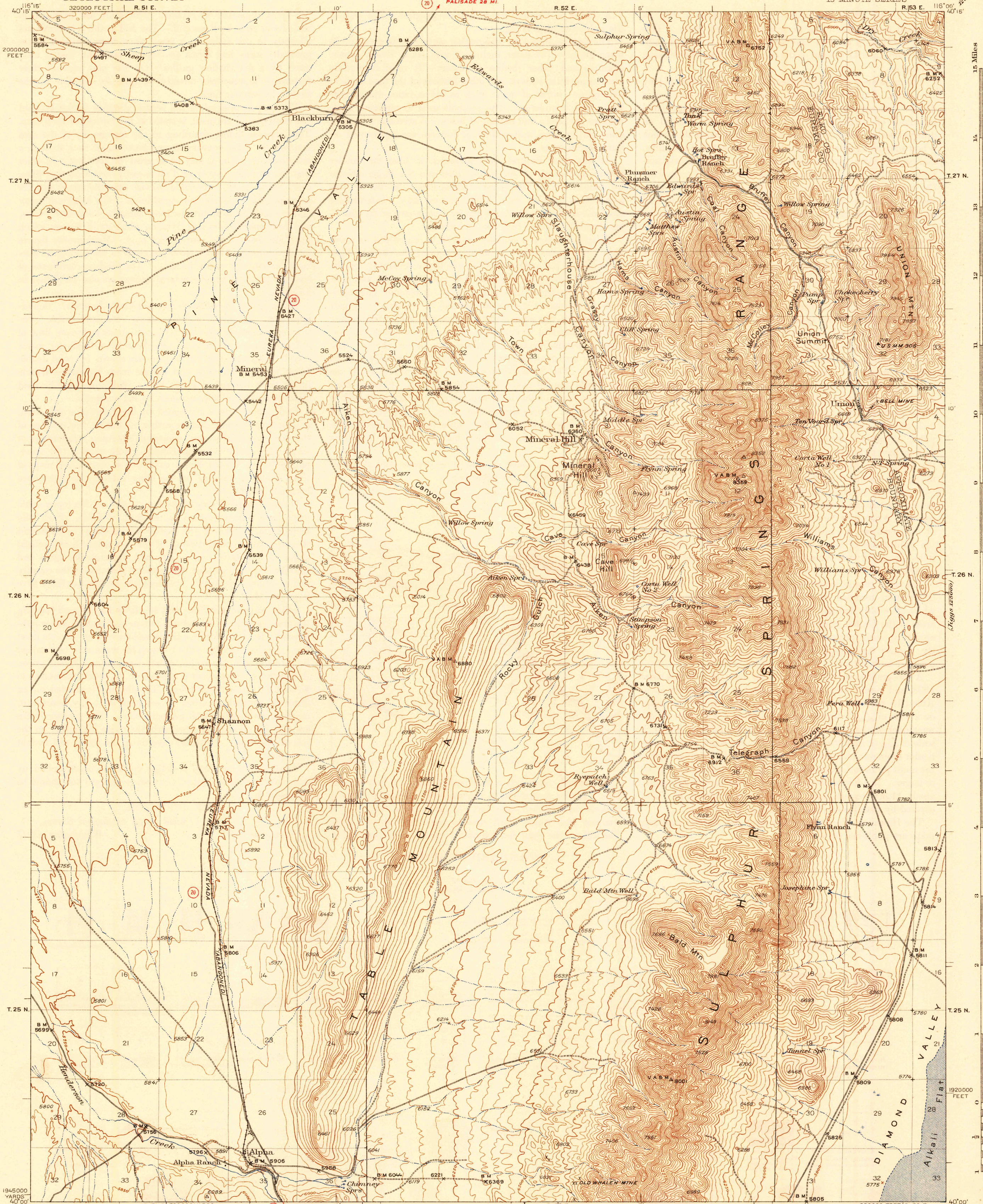


JUNC. U. S. NO. 40 35 MI.  
PALISADE 28 MI.




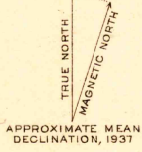
Topography by R. R. Monbeck  
Surveyed in 1937

EUREKA (JUNC. U. S. NO. 50) 39 MI.  
ELY 117 MI.

(Roberts Mountains: 25000)

Polyconic projection, 1927 North American datum  
5000 yard grid based on U. S. zone system, F  
10000 foot grid based on Nevada (East)  
rectangular coordinate system

Roberts Mountains  
25000



Contour interval 50 feet  
Datum is mean sea level

ROUTES USUALLY TRAVELED  
HARD IMPROVED SURFACES  
OTHER SURFACE IMPROVEMENTS  
U. S. ROUTE 1943  
STATE ROUTE

6034  
MINERAL HILL, NEV.  
Edition of 1943

N4000-W11600/15