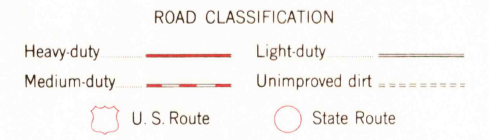
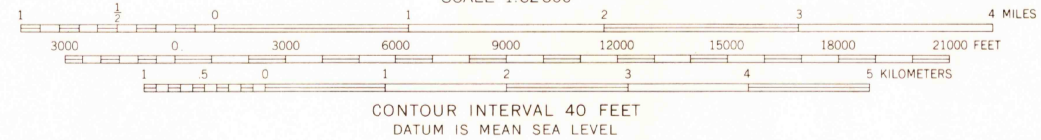
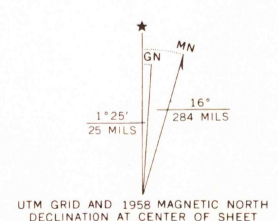


Mapped, edited, and published by the Geological Survey
Control by USGS, USC&GS, and State of Nevada
Topography from aerial photographs by ER-55 plotter
Aerial photographs taken 1953. Field check 1958
Polyconic projection. 1927 North American datum
10,000-foot grid based on Nevada coordinate system,
east zone
1000-meter Universal Transverse Mercator grid ticks,
zone 11, shown in blue
Certain land lines are omitted because of insufficient data



USGS
Historical File
Topographic Division

MOAPA, NEV.
N3630—W11430/15
1958

MINOR CORRECTIONS MADE 1965
AMS 3057 II—SERIES V798

THIS MAP COMPLIES WITH NATIONAL MAP ACCURACY STANDARDS
FOR SALE BY U. S. GEOLOGICAL SURVEY, DENVER, COLORADO 80225, OR WASHINGTON, D. C. 20242
A FOLDER DESCRIBING TOPOGRAPHIC MAPS AND SYMBOLS IS AVAILABLE ON REQUEST

U.S.G.S.
FILES READY
TOPOGRAPHIC DIVISION

4135