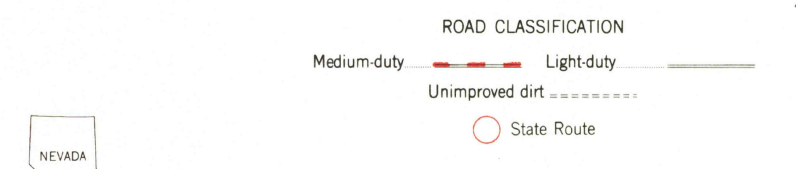
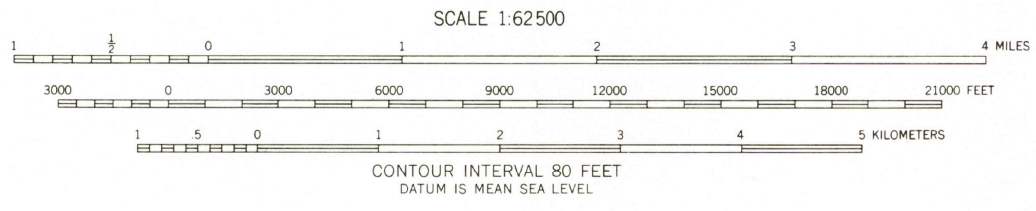
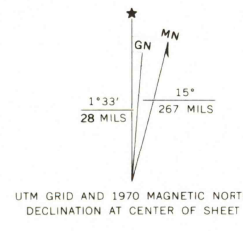


Mapped, edited, and published by the Geological Survey
Control by USGS, USC&GS, and USBPR
Topography from aerial photographs by photogrammetric methods
Aerial photographs taken 1950. Field check 1953.
Polyconic projection. 1927 North American datum
10,000-foot grid based on Nevada coordinate system, east zone
Underwater contours compiled from USDA maps
and later sedimentation studies
1000-meter Universal Transverse Mercator grid ticks
zone 11, shown in blue
Revisions shown in purple compiled from aerial photographs
taken 1970. This information not field checked



THIS MAP COMPLIES WITH NATIONAL MAP ACCURACY STANDARDS
FOR SALE BY U. S. GEOLOGICAL SURVEY, DENVER, COLORADO 80225, OR RESTON, VIRGINIA 22092
A FOLDER DESCRIBING TOPOGRAPHIC MAPS AND SYMBOLS IS AVAILABLE ON REQUEST

OVERTON BEACH, NEV.
N3615—W11415/15

1953
MINOR CORRECTIONS MADE 1962
PHOTOREVISED 1970
AMS 3156 IV—SERIES V796