
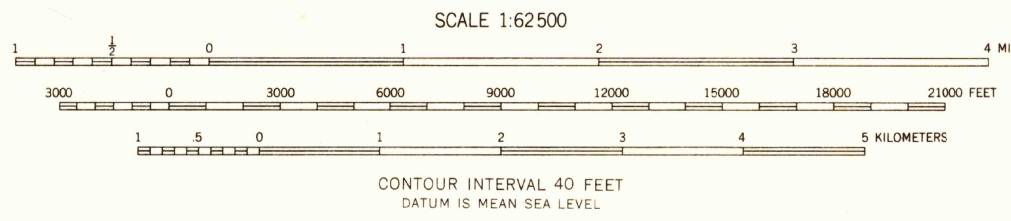
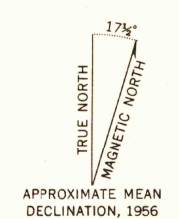


Mapped, edited, and published by the Geological Survey
 Control by USGS and USC&GS
 Topography from aerial photographs by multiplex methods
 and by planetable surveys 1955. Aerial photographs taken 1954
 Polyconic projection. 1927 North American datum
 10,000-foot grid based on Nevada coordinate system, west zone
 Dashed land lines indicate approximate locations
 Unchecked elevations are shown in brown



U.S.G.S.
FILE COPY
 TOPOGRAPHIC DIVISION
 POWELL MTN., NEV.
 N3815-W11830/15
 1955

USGS
 Historical File
 Topographic Division

JUN 14 1957

2605