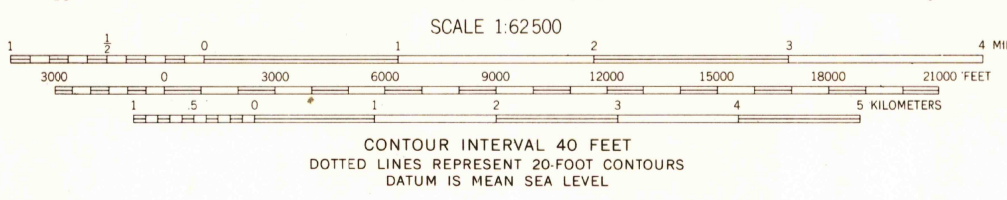
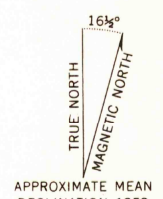


Mapped, edited, and published by the Geological Survey
Control by USGS and USC&GS
Topography from aerial photographs by photogrammetric methods
Aerial photographs taken 1956. Field check 1959
Polyconic projection. 1927 North American datum
10,000-foot grid based on Nevada coordinate system, east zone
1000-meter Universal Transverse Mercator grid ticks,
zone 11, shown in blue
Dashed land lines indicate approximate locations
Land lines unsurveyed in T. 17 N.-R. 60 and 61 E.,
T. 16 N.-R. 60 E. and parts of T. 18 N.-R. 60 E.



ROAD CLASSIFICATION

Heavy-duty	Light-duty
Medium-duty	Unimproved dirt


U.S. Route State Route

The southeast quarter of this area is also covered
by 1:24,000 scale map of the Reiptown 7.5 minute
quadrangle, surveyed in 1958

THIS MAP COMPLIES WITH NATIONAL MAP ACCURACY STANDARDS
FOR SALE BY U.S. GEOLOGICAL SURVEY, DENVER 25, COLORADO OR WASHINGTON 25, D. C.
A FOLDER DESCRIBING TOPOGRAPHIC MAPS AND SYMBOLS IS AVAILABLE ON REQUEST

REIPTOWN, NEV.
N3915-W11500/15

1959



USGS Library
Reston, VA.
Topo Archive