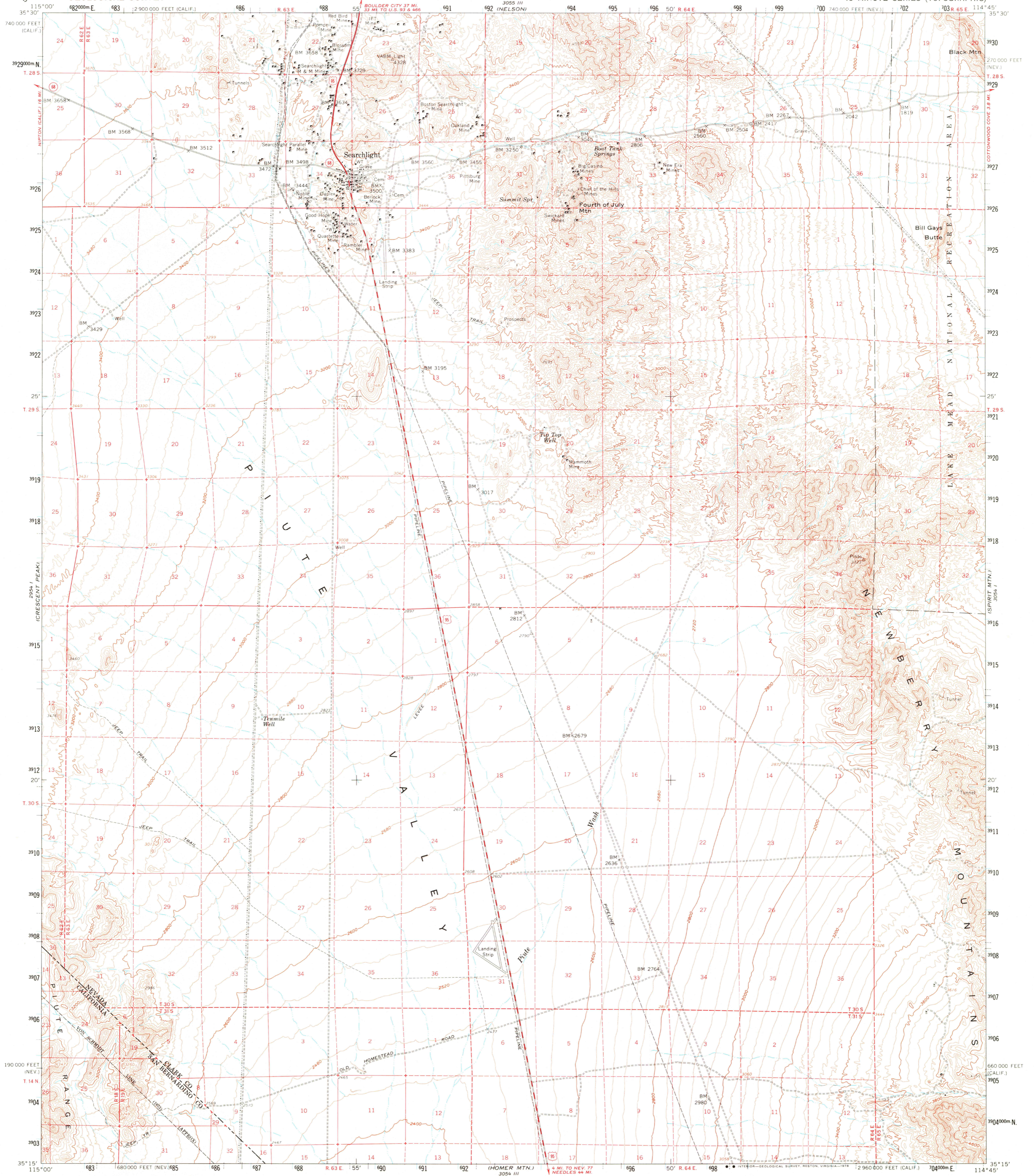
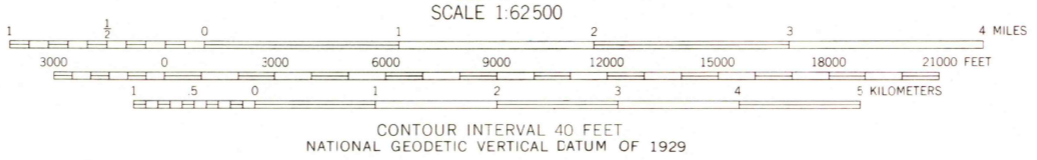
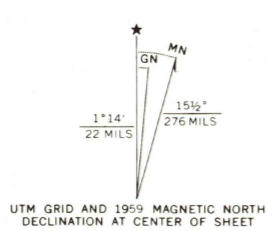


UNITED STATES DEPARTMENT OF THE INTERIOR GEOLOGICAL SURVEY

SEARCHLIGHT QUADRANGLE NEVADA-CALIFORNIA 15 MINUTE SERIES (TOPOGRAPHIC)



Mapped, edited, and published by the Geological Survey Control by USGS and USC&GS Topography from aerial photographs by photogrammetric methods Aerial photographs taken 1954. Field check 1959 Polyconic projection. 1927 North American datum 10,000-foot grids based on Nevada coordinate system, east zone and California coordinate system, zone 5 1000-meter Universal Transverse Mercator grid ticks, zone 11, shown in blue Dashed land lines indicate approximate locations Land lines unsurveyed in T. 30 and 31 S.-R. 65 E. Unchecked elevations are shown in brown



ROAD CLASSIFICATION

Heavy-duty	Light-duty
Medium-duty	Unimproved dirt
U.S. Route	State Route

SEARCHLIGHT, NEV.-CALIF. N3515-W11445/15 FEB 14 1978

THIS MAP COMPLIES WITH NATIONAL MAP ACCURACY STANDARDS FOR SALE BY U.S. GEOLOGICAL SURVEY, DENVER, COLORADO 80225, OR RESTON, VIRGINIA 22092 A FOLDER DESCRIBING TOPOGRAPHIC MAPS AND SYMBOLS IS AVAILABLE ON REQUEST

USGS Historical File Topographic Division

1959 AMS 3054 IV-SERIES V796

4000