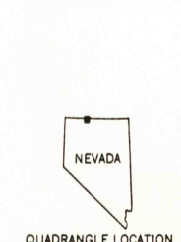
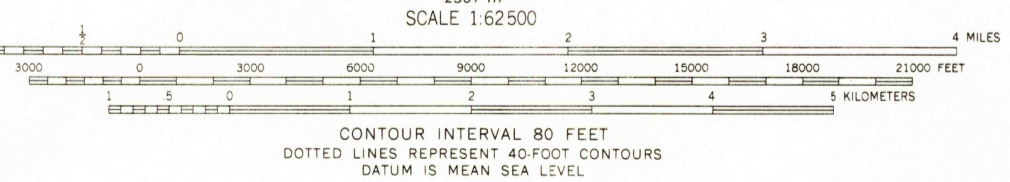
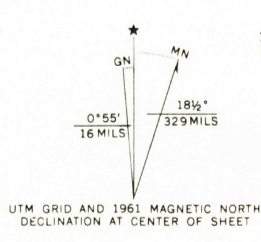


Mapped, edited, and published by the Geological Survey  
Control by USGS and USC&GS  
Topography by photogrammetric methods from  
aerial photographs taken 1959. Field checked 1961  
Polyconic projection. 1927 North American datum  
10,000-foot grids based on Nevada coordinate system, west zone  
and Oregon coordinate system, south zone  
1000-meter Universal Transverse Mercator grid ticks,  
zone 11, shown in blue  
Where omitted, land lines have not been established  
or are not shown because of insufficient data



ROAD CLASSIFICATION  
Light-duty ————— Unimproved dirt - - - - -  
QUADRANGLE LOCATION

TRIDENT PEAK, NEV.-OREG.  
N4145-W11815/15

1961

AMS 2367 IV--SERIES V796

THIS MAP COMPLIES WITH NATIONAL MAP ACCURACY STANDARDS  
FOR SALE BY U. S. GEOLOGICAL SURVEY, DENVER, COLORADO 80225 OR WASHINGTON, D. C. 20242  
A FOLDER DESCRIBING TOPOGRAPHIC MAPS AND SYMBOLS IS AVAILABLE ON REQUEST