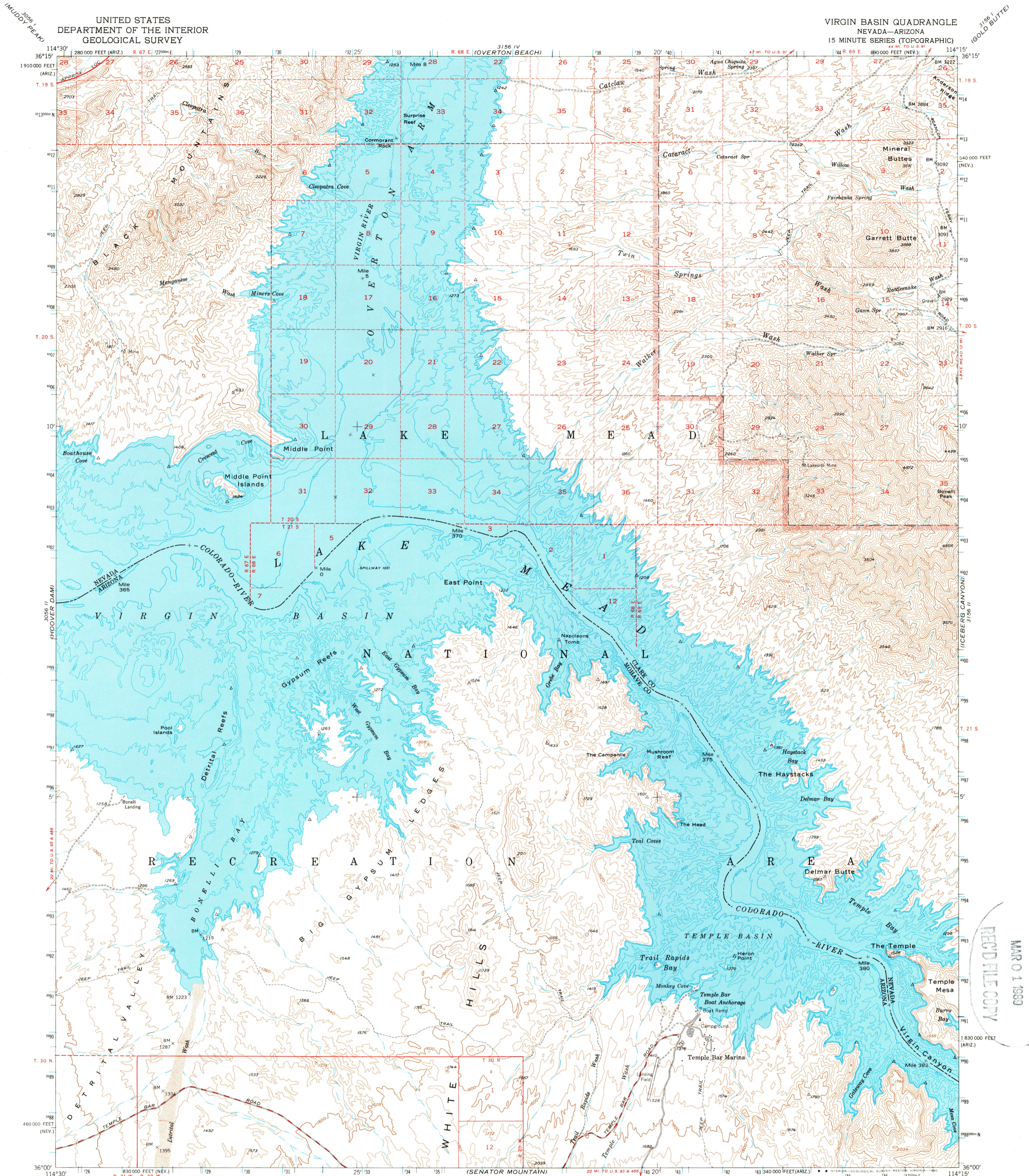
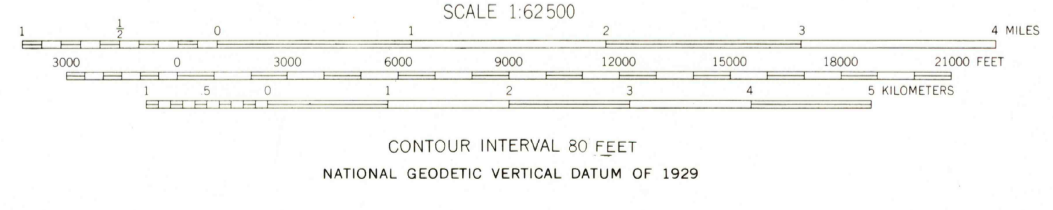
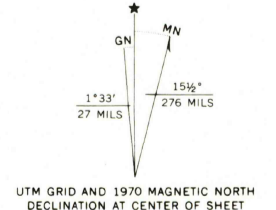


UNITED STATES
DEPARTMENT OF THE INTERIOR
GEOLOGICAL SURVEY

VIRGIN BASIN QUADRANGLE
NEVADA—ARIZONA
15 MINUTE SERIES (TOPOGRAPHIC)



Mapped, edited, and published by the Geological Survey
Control by USGS and USC&GS
Topography from aerial photographs by multiplex methods
Aerial photographs taken 1950. Field check 1953
Polyconic projection. 1927 North American datum
10,000-foot grid based on Nevada coordinate system,
east zone, and Arizona coordinate system, west zone
Underwater contours compiled from USDA maps
and later sedimentation studies
1000-meter Universal Transverse Mercator grid ticks,
zone 10, shown in blue
To place on the predicted North American Datum 1983
move the projection lines 14 meters north and
72 meters east
There may be private inholdings within the boundaries of
the National or State reservations shown on this map



ROAD CLASSIFICATION	
Secondary highway, all weather, hard surface	Light-duty road, all weather, improved surface
Unimproved road, fair or dry weather	Roads added after 1954, not field checked

USGS NMND HISTORICAL MAP
MAR 01 1999
REC'D FILE COPY

VIRGIN BASIN, NEV.-ARIZ.
N3600-W11415/15

1953
MINOR CORRECTIONS MADE 1970
DMA 3156 III—SERIES V796