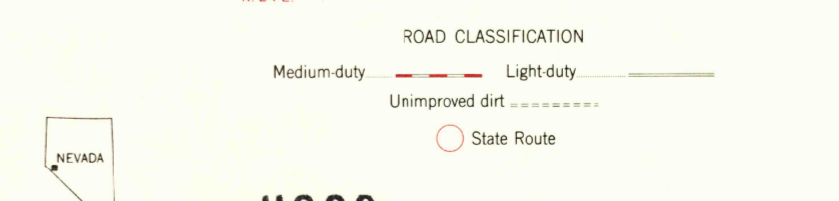
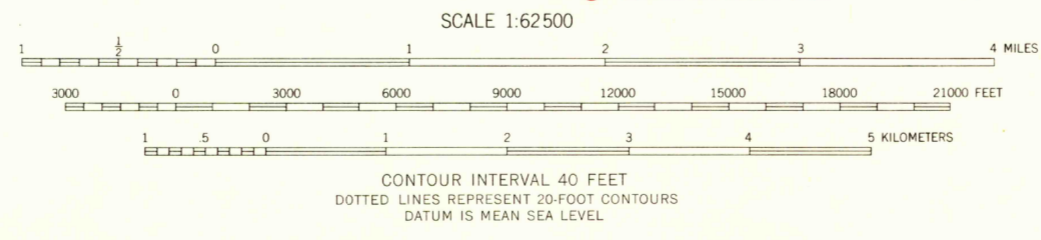
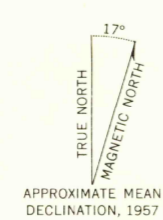


Mapped, edited, and published by the Geological Survey  
 Control by USGS and USC&GS  
 Topography from aerial photographs by multiplex methods  
 and by plane-table surveys 1957. Aerial photographs taken 1954  
 Polyconic projection. 1927 North American datum  
 10,000-foot grid based on Nevada coordinate system,  
 west zone  
 1000-meter Universal Transverse Mercator grid ticks,  
 zone 11, shown in blue  
 Dashed land lines indicate approximate locations  
 Unchecked elevations are shown in brown



THIS MAP COMPLIES WITH NATIONAL MAP ACCURACY STANDARDS  
 FOR SALE BY U. S. GEOLOGICAL SURVEY, DENVER 2, COLORADO OR WASHINGTON 25, D. C.  
 A FOLDER DESCRIBING TOPOGRAPHIC MAPS AND SYMBOLS IS AVAILABLE ON REQUEST

U.S.G.S. FILE COPY TOPOGRAPHIC DIVISION  
 WELLINGTON, NEV. N3845-W11915/15  
 FEB 10 1959  
 1957  
 2425