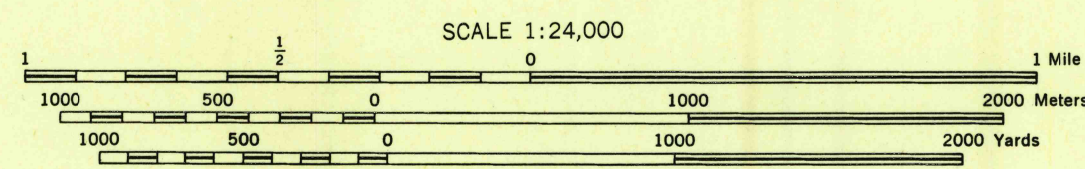


A.M.S. V821
First Edition (AMS 1), 1945.

Prepared under the direction of the Chief of Engineers by the Army Map Service (TV), U. S. Army, Washington, D. C. Compiled in 1945 by USGS and TVA from wide angle aerial photography by stereophotogrammetric methods. Aerial photography for TVA, 1943. Horizontal and vertical control by USCGS and TVA. Map field checked. This map complies with the national standard map accuracy requirements.

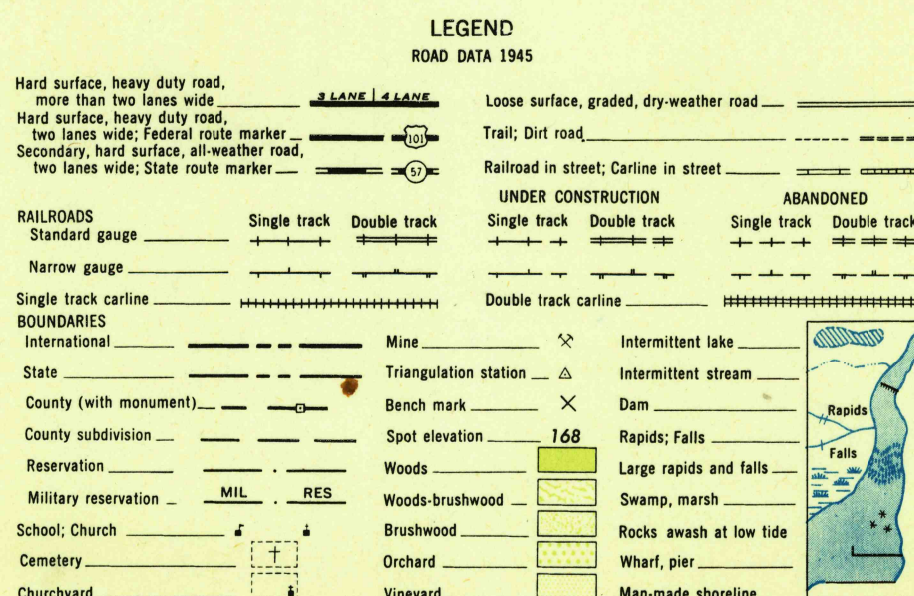


CONTOUR INTERVAL 20 FEET
DATUM IS MEAN SEA LEVEL

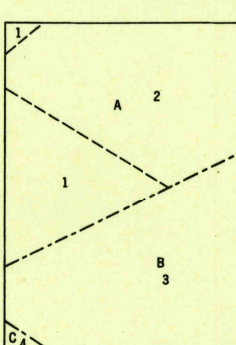
POLYCONIC PROJECTION
1927 NORTH AMERICAN DATUM

ONE THOUSAND YARD U. S. POLYCONIC GRID, ZONE A
THE LAST THREE DIGITS OF THE GRID NUMBERS ARE OMITTED

REPRINTED FROM MILITARY EDITION FOR CIVIL USE
PENDING REVISION FOR STANDARD ISSUE
SOLD AND DISTRIBUTED BY U. S. GEOLOGICAL SURVEY, WASHINGTON 25, D. C.



INDEX TO BOUNDARIES



INDEX TO ADJOINING SHEETS



USGS
Historical File
Topographic Division
U. S. G. S.
FILE COPY
Inspection and Editing

ARENA, NEW YORK
N4200-W7437.5/7.5

JAN 3 1949

2130