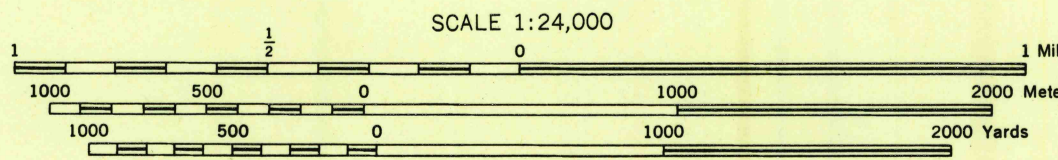
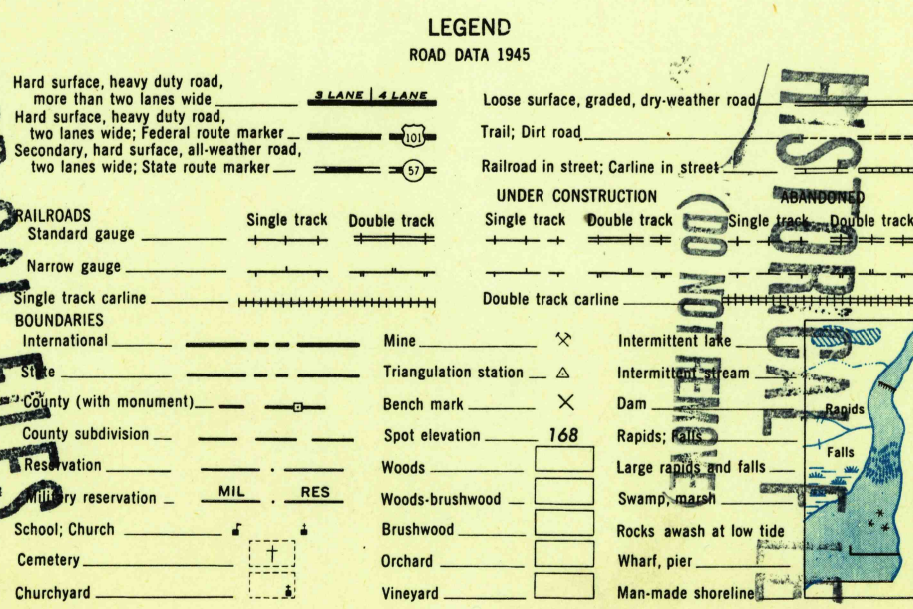


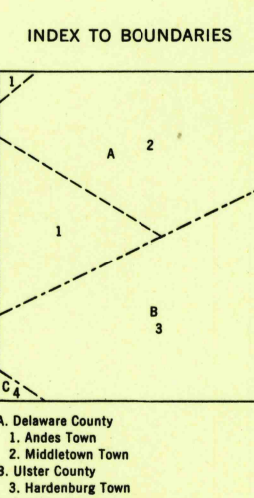
A.M.S. V821
First Edition (AMS 1), 1945.

Prepared under the direction of the Chief of Engineers by the Army Map Service (TVA), U. S. Army, Washington, D. C. Compiled in 1945 by USGS and TVA from wide angle aerial photography by stereophotogrammetric methods. Aerial photography for TVA, 1943. Horizontal and vertical control by USCGS and TVA. Map field checked. This map complies with the national standard map accuracy requirements.



CONTOUR INTERVAL 20 FEET
DATUM IS MEAN SEA LEVEL
POLYCONIC PROJECTION
1927 NORTH AMERICAN DATUM
ONE THOUSAND YARD U. S. POLYCONIC GRID, ZONE A
THE LAST THREE DIGITS OF THE GRID NUMBERS ARE OMITTED

SOLD AND DISTRIBUTED BY U. S. GEOLOGICAL SURVEY, WASHINGTON 25, D. C.



A. Delaware County
1. Andes Town
2. Middletown Town
3. Hardenburg Town
4. Rockford Town

ARENA, NEW YORK
N4200-W7437.5/7.5