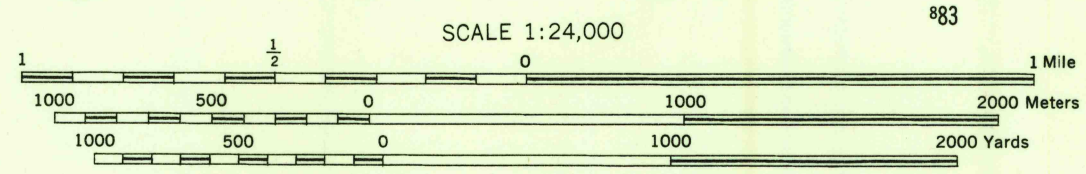


A.M.S. V821
First Edition (AMS 1), 1945.

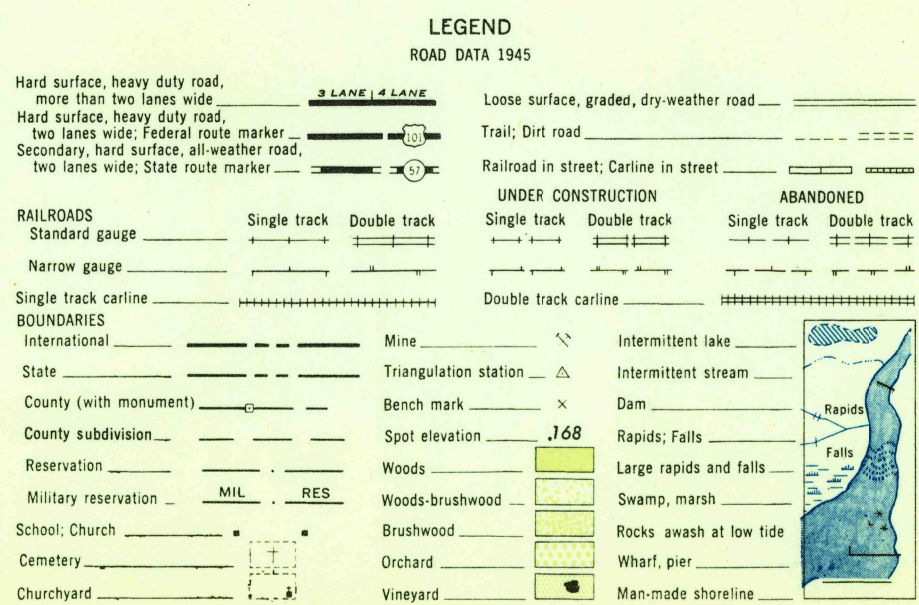
Prepared under the direction of the Chief of Engineers by the Army Map Service (TV), U.S. Army, Washington, D.C. Compiled in 1945 by TVA and USGS from wide angle aerial photography by stereophotogrammetric methods. Aerial photography for TVA, 1945. Horizontal and vertical control by USCGS and TVA. Map field checked, 1945. This map complies with the national standard map accuracy requirements.



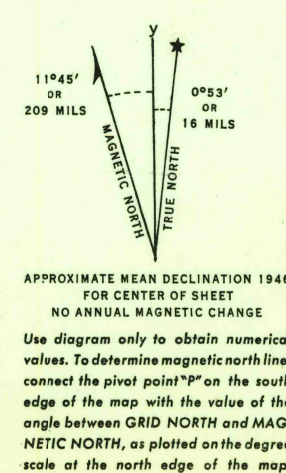
CONTOUR INTERVAL 20 FEET
DATUM IS MEAN SEA LEVEL

POLYCONIC PROJECTION
1927 NORTH AMERICAN DATUM

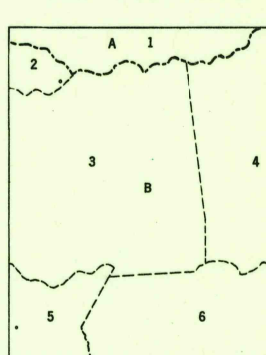
ONE THOUSAND YARD U.S. POLYCONIC GRID, ZONE A
THE LAST THREE DIGITS OF THE GRID NUMBERS ARE OMITTED



REPRINTED FROM MILITARY EDITION FOR CIVIL USE
PENDING REVISION FOR STANDARD ISSUE
SOLD AND DISTRIBUTED BY U.S. GEOLOGICAL SURVEY, WASHINGTON 25, D.C.

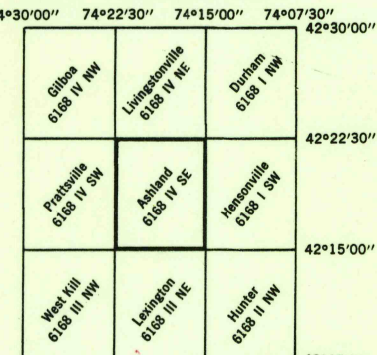


INDEX TO BOUNDARIES



A. Schoharie County
1. Catskill State Park
2. Prattsville Town
3. Ashland Town
4. Windham Town
5. Lexington Town
6. Jewett Town

INDEX TO ADJOINING SHEETS



Sheet 5761 IV SE falls within NK 18-5, AMS V801, 1:250,000, 1946

U.S. GEOLOGICAL SURVEY
Historical Topographic Division
Imposition and Editing

ASHLAND, NEW YORK
N4215-W7415/7.5

DEC 14 1948