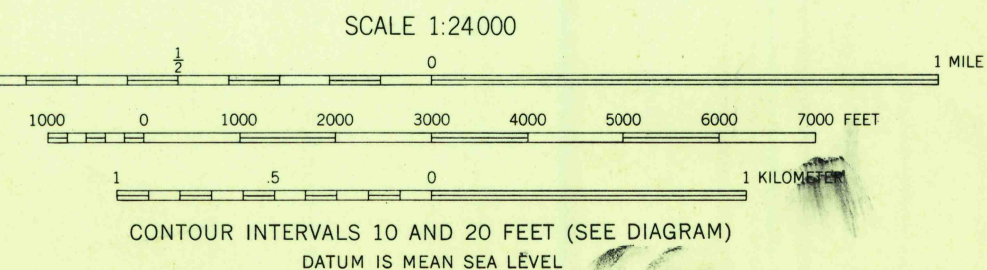
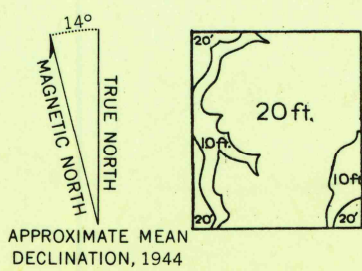
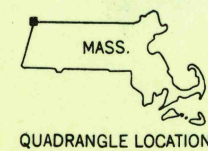




Maped, edited, and published by the Geological Survey  
Control by USGS, USC&GS, and Massachusetts Geodetic Survey  
Topography by planetable surveys 1944  
Polyconic projection, 1927 North American datum  
10,000-foot grids based on New York (East), Massachusetts  
(Mainland), and Vermont coordinate systems  
1000-meter Universal Transverse Mercator grid ticks,  
zone 18, shown in blue.



USGS  
Historical File  
Topographic Division



ROAD CLASSIFICATION  
Heavy-duty ——— Light-duty ———  
Medium-duty ——— Unimproved dirt ———  
State Route —○—

U.S.G.S.  
FILE COPY  
TOPOGRAPHIC DIVISION

BERLIN, N. Y.—MASS.—VT.  
N4237.5—W7315/7.5  
1944

THIS MAP COMPLIES WITH NATIONAL MAP ACCURACY STANDARDS  
FOR SALE BY U. S. GEOLOGICAL SURVEY, WASHINGTON 25, D. C.  
A FOLDER DESCRIBING TOPOGRAPHIC MAPS AND SYMBOLS IS AVAILABLE ON REQUEST

NOV -5 1958

1630