
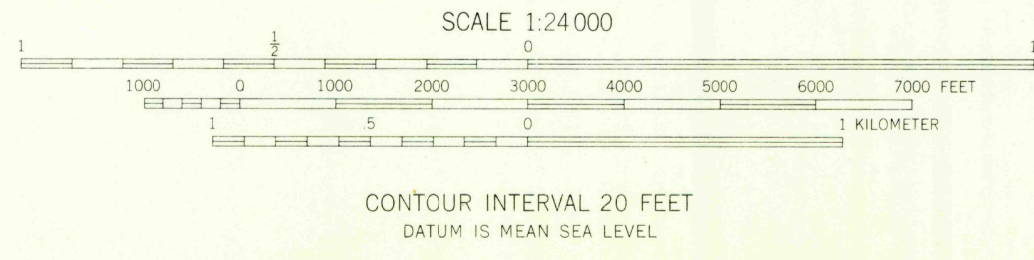
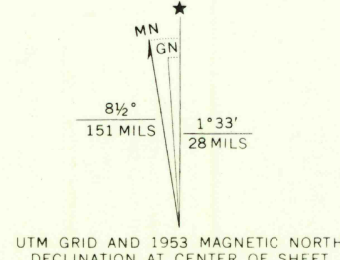


Mapped, edited, and published by the Geological Survey
Control by USGS and USCGS
Topography from aerial photographs by stereophotogrammetric methods. Aerial photographs taken 1952. Field check 1953
Polyconic projection. 1927 North American datum 10,000-foot grid based on New York coordinate system, central zone
1000-meter Universal Transverse Mercator grid ticks, zone 18, shown in blue



ROAD CLASSIFICATION	
Heavy-duty	4 LANE 6 LANE Light-duty
Medium-duty	4 LANE 6 LANE Unimproved dirt
U. S. Route	State Route

BORDEN, N. Y.
SE/4 WOODHULL 15' QUADRANGLE
N4200-W7715/7.5

1953
AMS 5568 III SE—SERIES V821

U.S.G.S.
FILE COPY
TOPOGRAPHIC DIVISION

2070
DEC 10 1969