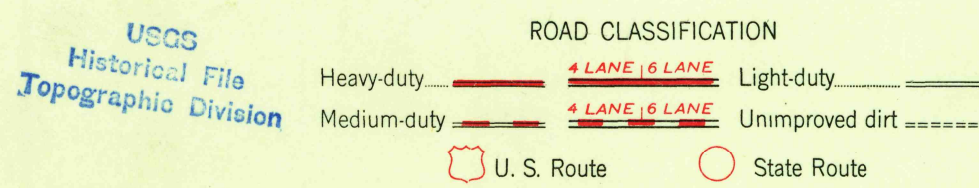
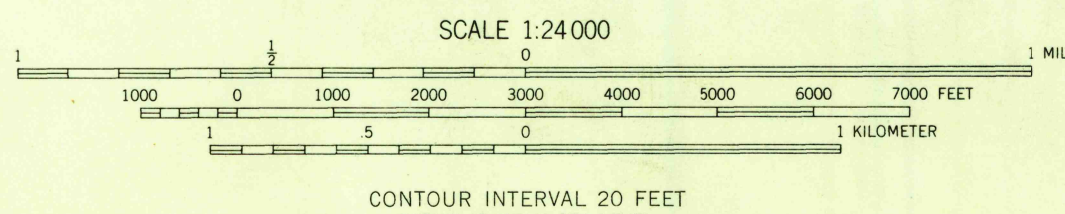
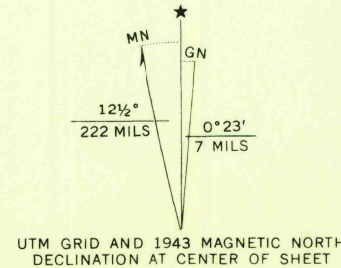




Mapped by the Army Map Service  
Published for civil use by the Geological Survey  
Control by USGS, USC&GS, and TVA  
Topography from aerial photographs by multiplex methods  
Aerial photographs taken 1942-1943. Field check 1943  
Polyconic projection. 1927 North American datum  
10,000-foot grid based on New York coordinate system,  
east zone  
1000-meter Universal Transverse Mercator grid ticks,  
zone 18, shown in blue



U.S.G.S.  
FILE COPY  
TOPOGRAPHIC DIVISION

COBLESKILL, N. Y.  
NW/4 SCHOHARIE 15' QUADRANGLE  
N 4237.5-W 7422.5/7.5  
1943

THIS MAP COMPLIES WITH NATIONAL MAP ACCURACY STANDARDS  
FOR SALE BY U. S. GEOLOGICAL SURVEY, WASHINGTON, D. C. 20242  
A FOLDER DESCRIBING TOPOGRAPHIC MAPS AND SYMBOLS IS AVAILABLE ON REQUEST

AMS 6169 III NW-SERIES V821

FEB 25 1969  
2595