
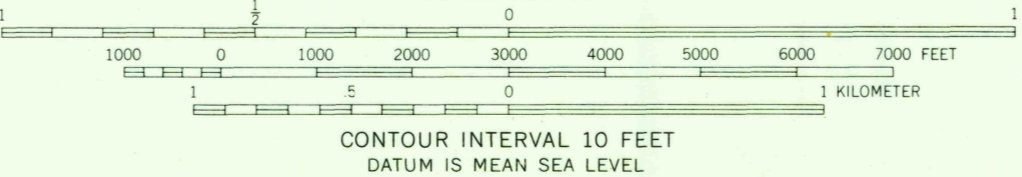
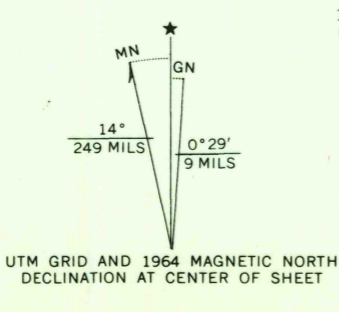


Mapped, edited, and published by the Geological Survey
Control by USGS, USC&GS, and International Boundary Commission
Topography by photogrammetric methods from aerial
photographs taken 1963. Field checked 1964
Polyconic projection. 1927 North American datum
10,000-foot grid based on New York coordinate system, east zone
1000-meter Universal Transverse Mercator grid ticks,
zone 18, shown in blue
Fine red dashed lines indicate selected fence and field lines where
generally visible on aerial photographs
This information is unchecked



CONSTABLE, N. Y.-QUE.
NE/4 MALONE 15' QUADRANGLE
N4452.5-W7415.7.5
1964
AMS 6173 IV NE-SERIES V821

U.S.G.S.
FILE COPY
TOPOGRAPHIC DIVISION

2615
MAR 8 1966