

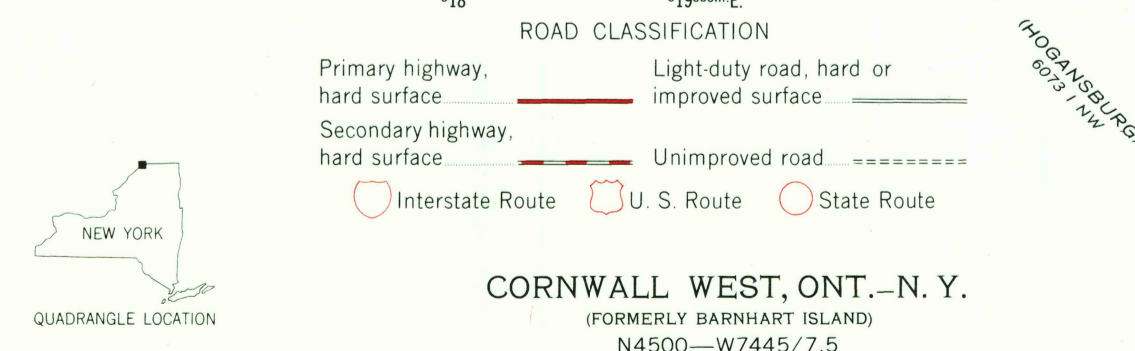
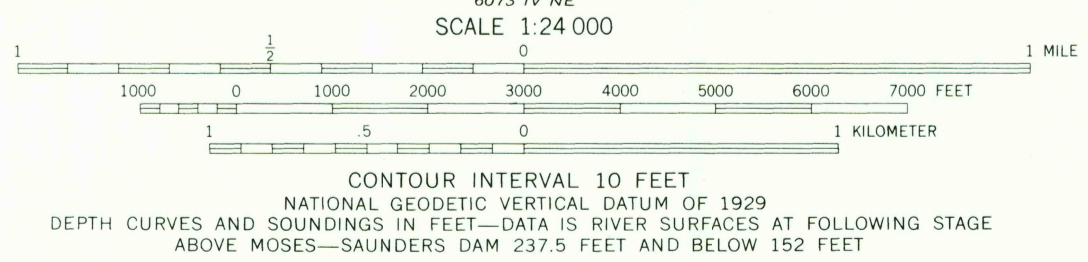
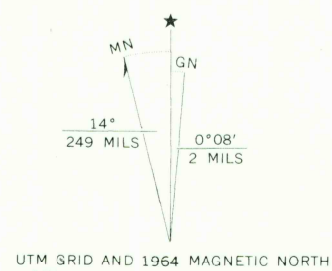


Mapped by the Canadian Department of Energy Mines and Resources, and the U. S. Geological Survey Edited and published by the Geological Survey Control by USGS, USC&GS, International Boundary Commission, and the Surveys and Mapping Branch, Department of Mines and Technical Surveys

Topography by photogrammetric methods. Canadian area from aerial photographs. Field checked 1964. U. S. area from aerial photographs taken 1963. Field checked 1964

Selected hydrographic data compiled from U. S. Lake Survey Chart 11 (1971). This information is not intended for navigational purposes

Projection and 10,000-foot grid ticks: New York coordinate system, east zone (transverse Mercator)
1000-meter Universal Transverse Mercator grid ticks, zone 18, shown in blue. 1927 North American datum
Red tint indicates areas in which only landmark buildings are shown



THIS MAP COMPLIES WITH NATIONAL MAP ACCURACY STANDARDS FOR SALE BY U. S. GEOLOGICAL SURVEY, RESTON, VIRGINIA 22092 A FOLDER DESCRIBING TOPOGRAPHIC MAPS AND SYMBOLS IS AVAILABLE ON REQUEST

CORNWALL WEST, ONT.-N. Y. (FORMERLY BARNHART ISLAND) N4500-7445/7.5

USGS Historical File Topographic Division

1964 AMS 6074 III SE—SERIES V821

DEC 16 1974

4500