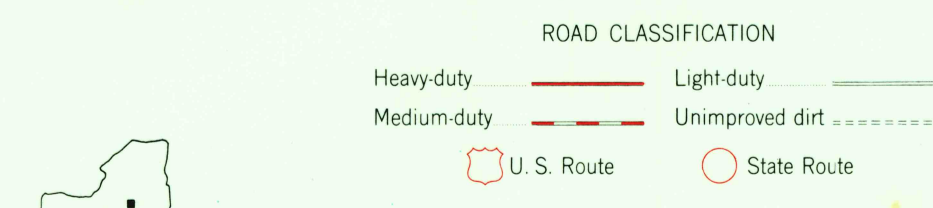
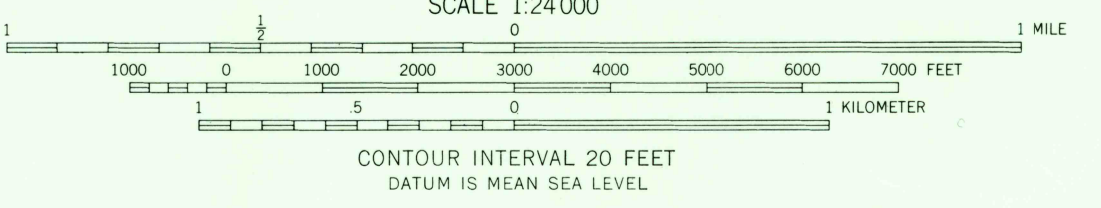
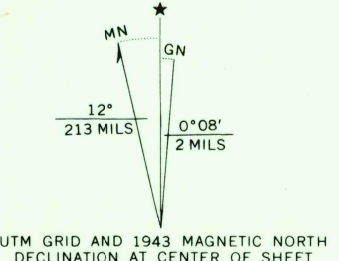


Map by the Army Map Service
Published for civil use by the Geological Survey
Control by USC&GS and TVA
Topography from aerial photographs by photogrammetric methods
Aerial photographs taken 1942. Field check 1943
Polyconic projection. 1927 North American datum
10,000-foot grid based on New York coordinate system, east zone
1000-meter Universal Transverse Mercator grid ticks,
zone 18, shown in blue



THIS MAP COMPLIES WITH NATIONAL MAP ACCURACY STANDARDS
FOR SALE BY U.S. GEOLOGICAL SURVEY, WASHINGTON, D.C. 20242
A FOLDER DESCRIBING TOPOGRAPHIC MAPS AND SYMBOLS IS AVAILABLE ON REQUEST



EAST SPRINGFIELD, N. Y.
SE 1/4 RICHFIELD SPRINGS 15' QUADRANGLE
N 4245-W 7445/7.5

1943
AMS 6069 IV SE-SERIES V821

USGS
HISTORICAL FILE
TOPOGRAPHIC DIVISION

2735
DEC 7 1971