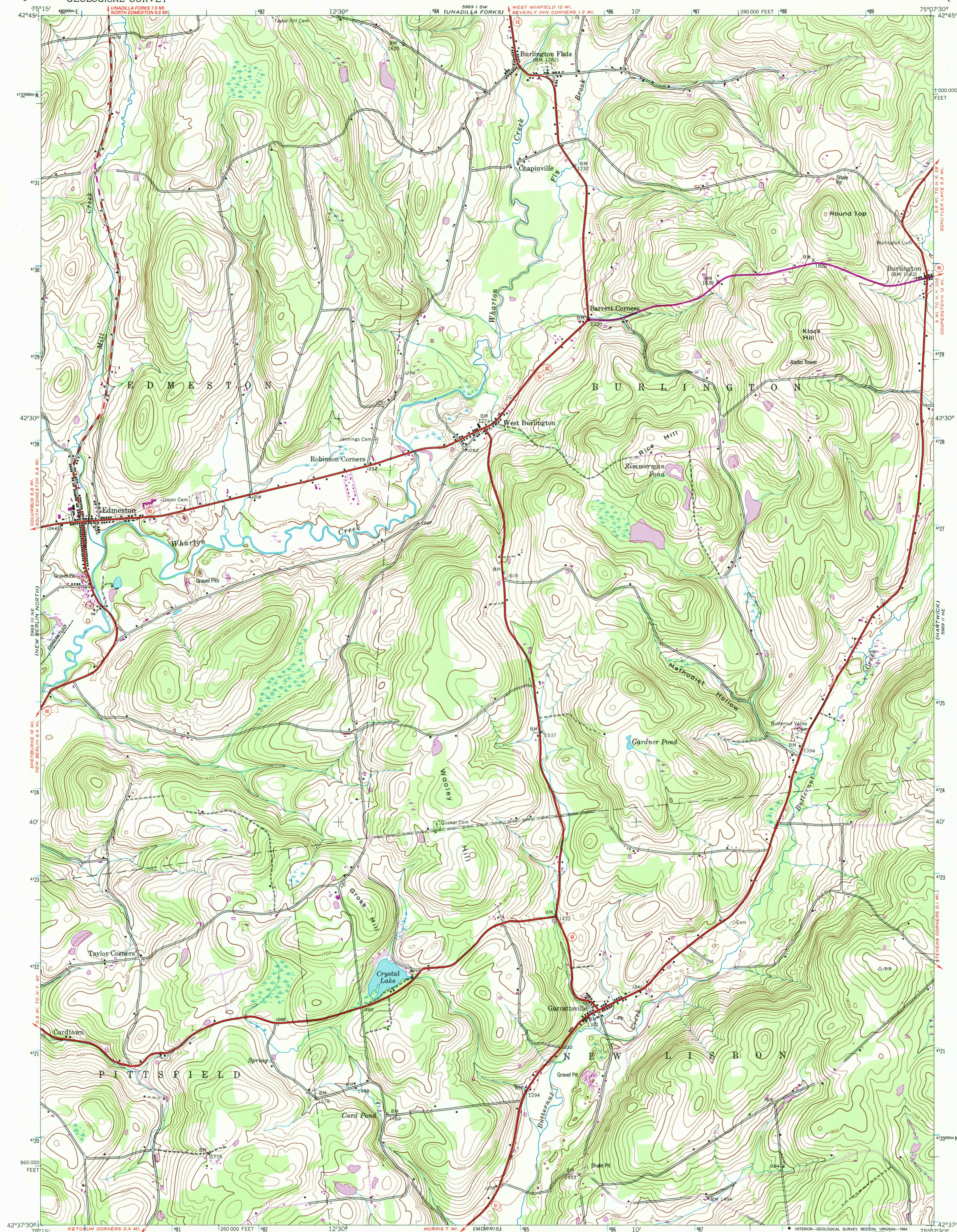
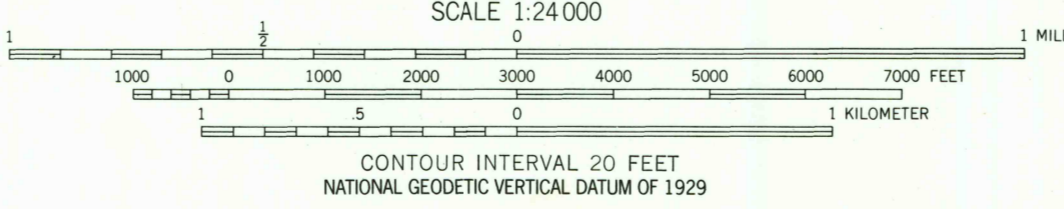
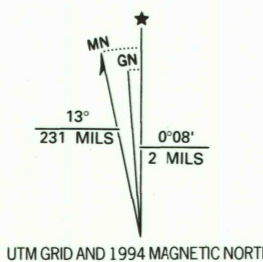


UNITED STATES  
DEPARTMENT OF THE INTERIOR  
GEOLOGICAL SURVEY

EDMESTON QUADRANGLE  
NEW YORK—OTSEGO CO.  
7.5 MINUTE SERIES (TOPOGRAPHIC)



Mapped by the Army Map Service  
Revised by the U.S. Geological Survey  
Control by USGS, NOS/NOAA and TVA  
Topography by photogrammetric methods from aerial photographs  
taken 1942. Field checked 1943.  
Projection and 10,000-foot grid ticks: New York coordinate  
system, east zone (transverse Mercator)  
1000-meter Universal Transverse Mercator grid ticks, zone 18, shown in blue  
1927 North American Datum (NAD 27)  
North American Datum of 1983 (NAD 83) is shown by dashed corner ticks  
The values of the shift between NAD 27 and NAD 83 for 7.5-minute  
intersections are given in USGS Bulletin 1875



COMPLIES WITH U.S. GEOLOGICAL SURVEY STANDARDS FOR SPATIAL ACCURACY—CLASS 2  
FOR SALE BY U.S. GEOLOGICAL SURVEY, DENVER, COLORADO 80225, OR RESTON, VIRGINIA 22092  
A FOLDER DESCRIBING TOPOGRAPHIC MAPS AND SYMBOLS IS AVAILABLE ON REQUEST



QUADRANGLE LOCATION

Revisions shown in purple and woodland compiled by the  
U.S. Geological Survey from aerial photographs taken 1988-89  
and other sources. Field checked 1989. Map edited 1994  
Information shown in purple may not meet USGS content  
standards and may conflict with previously mapped contours

ROAD CLASSIFICATION  
Primary highway,  
hard surface  
Secondary highway,  
hard surface  
Unimproved road  
Interstate Route  
U. S. Route  
State Route  
Light-duty road, hard or  
improved surface

EDMESTON, N.Y.  
42075-F2-TF-024  
1943  
REVISED 1994  
DMA 5969 II NW-SERIES 7821

