
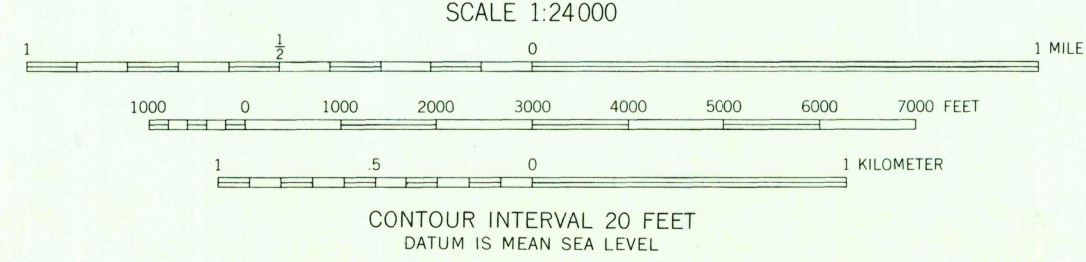
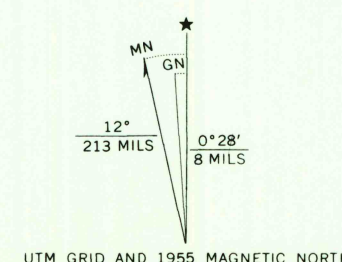


Map by the Army Map Service
Edited and published by the Geological Survey
Control by USGS and TVA
Topography from aerial photographs by photogrammetric
methods. Aerial photographs taken 1942. Field check 1943
Culture revised by the Geological Survey 1955
Polyconic projection. 1927 North American datum
10,000-foot grid based on New York coordinate system,
central zone
1000-meter Universal Transverse Mercator grid ticks,
zone 18, shown in blue



ROAD CLASSIFICATION

Heavy-duty	Light-duty
Medium-duty	Unimproved dirt
U.S. Route	State Route

U.S.G.S. FLORENCE, N.Y.
NW 1/4 TABERG 19' QUADRANGLE
4322.5-W7537.5/7.5
1955
TOPOGRAPHIC DIVISION
5870 1 NW-SERIES V821

THIS MAP COMPLIES WITH NATIONAL MAP ACCURACY STANDARDS
FOR SALE BY U.S. GEOLOGICAL SURVEY, WASHINGTON, D. C. 20242
A FOLDER DESCRIBING TOPOGRAPHIC MAPS AND SYMBOLS IS AVAILABLE ON REQUEST

2735
JUN 1 6 1959