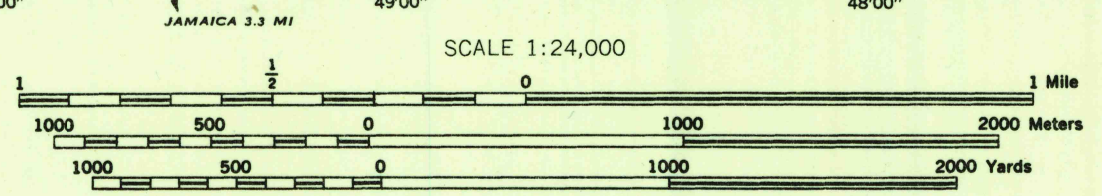


U.S.G.S.
FILE COPY
TOPOGRAPHIC DIVISION

A.M.S. V821
First Edition (AMS 1), 1943; (AMS 2), 1947.

Prepared under the direction of the Chief of Engineers by the Army Map Service (AM), War Department, Washington, D. C. Marginal data revised and Universal Transverse Mercator Grid added, 1947. Copied in 1947 from New York, 1:25,000, AMS, Flushing, 1943. Original map compiled by the Army Map Service, Planimetry revised by photoplanimetric methods; topography by USGS and the 29th Engineer Battalion, U. S. Army, planimetric surveys. Horizontal and vertical control by USGS and the 29th Engineer Battalion, U. S. Army. Aerial photography by U. S. Army Air Force, 1941-1942. Approximate Military Reservation Boundary as of March, 1947.



TRANSVERSE MERCATOR PROJECTION
1927 NORTH AMERICAN DATUM

LEGEND

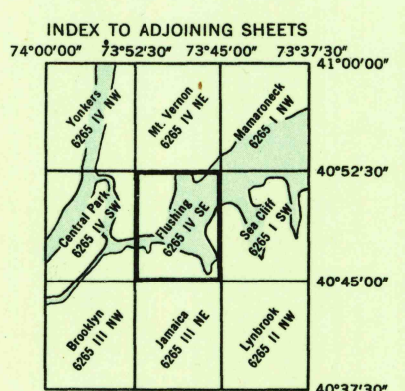
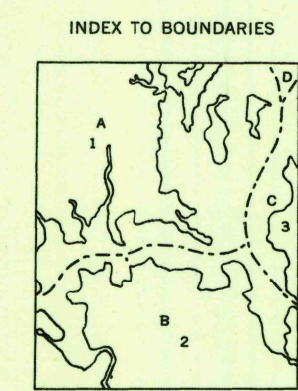
ROAD DATA 1943

Hard surface, heavy duty road, more than two lanes wide	Loose surface, graded, dry weather road
Hard surface, heavy duty road, two lanes wide; Federal route marker	Trail; Dirt road
Secondary, hard surface, all weather road, two lanes wide; State route marker	Railroad in street, Carline in street
RAILROADS	UNDER CONSTRUCTION
Standard gauge	Single track
Narrow gauge	Double track
Single track carline	Single track
BOUNDARIES	Double track carline
International	Abandoned
State	Single track
County (with monument)	Double track
Town, Borough	Single track
Reservation	Double track
Military reservation	Single track
School, Church	Double track
Cemetery	Single track
Churchyard	Double track

Other Symbols:

- Mine
- Intermittent lake
- Horizontal control sta.
- Intermittent stream
- Bench mark
- Dam
- Spot elevation, feet
- Rapid; Falls
- Reservation
- Large rapids and falls
- Woods
- Swamp, marsh
- Military reservation
- Woods-brushwood
- School, Church
- Brushwood
- Rocks awash at low tide
- Cemetery
- Orchard
- Wharf, pier
- Churchyard
- Vineyard
- Man-made shoreline

USGS Library
Reston, VA.
Topo Archive



REPRINTED FROM MILITARY EDITION FOR CIVIL USE
PENDING REVISION FOR STANDARD ISSUE
SOLD AND DISTRIBUTED BY U. S. GEOLOGICAL SURVEY, WASHINGTON 25, D. C.



FLUSHING, NEW YORK
N4045-W7345/7.5

U.S.G.S.
FILE COPY
TOPOGRAPHIC DIVISION