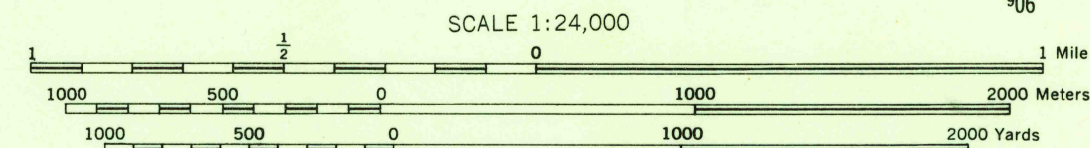
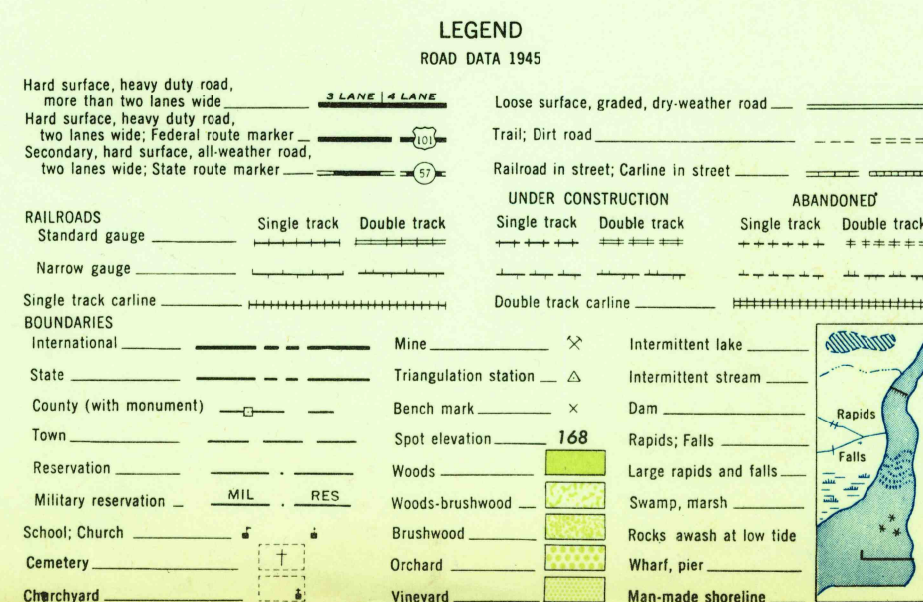




A.M.S. V821
First Edition (AMS 1), 1945.

Prepared under the direction of the Chief of Engineers by the Army Map Service (TVA), U. S. Army, Washington, D. C. Compiled in 1945 by USGS and TVA from wide angle aerial photographs by stereophotogrammetric methods. Aerial photography for TVA, 1943. Horizontal and vertical control by US&GS, USGS and TVA. Map field checked, 1945. This map complies with the national standard map accuracy requirements.



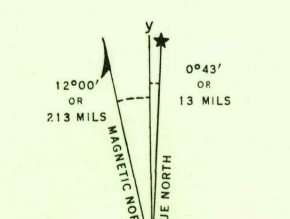
CONTOUR INTERVAL 20 FEET
DATUM IS MEAN SEA LEVEL

POLYCONIC PROJECTION
1927 NORTH AMERICAN DATUM

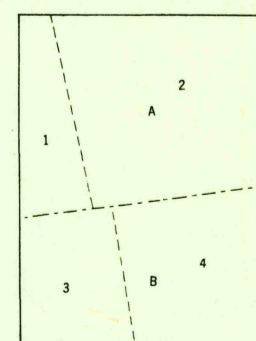
ONE THOUSAND YARD U. S. POLYCONIC GRID, ZONE A
THE LAST THREE DIGITS OF THE GRID NUMBERS ARE OMITTED

REPRINTED FROM MILITARY EDITION FOR CIVIL USE
PENDING REVISION FOR STANDARD USE
SOLD AND DISTRIBUTED BY U. S. GEOLOGICAL SURVEY, WASHINGTON 25, D. C.

USGS
Historical File
Topographic Division

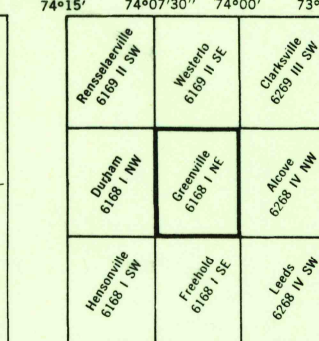


INDEX TO BOUNDARIES



A. Albany County
1. Bennington Town
2. Westerlo Town
B. Greene County
3. Durham Town
4. Greenville Town

INDEX TO ADJOINING SHEETS



Sheet 6168 I NE falls within NK 18-5.
AMS 1951, 1:250,000

U.S.G.S.
FILE COPY
Inspection and Editing

GREENVILLE, NEW YORK
N4222.5-7400/7.5

DEC 14 1948

2/25