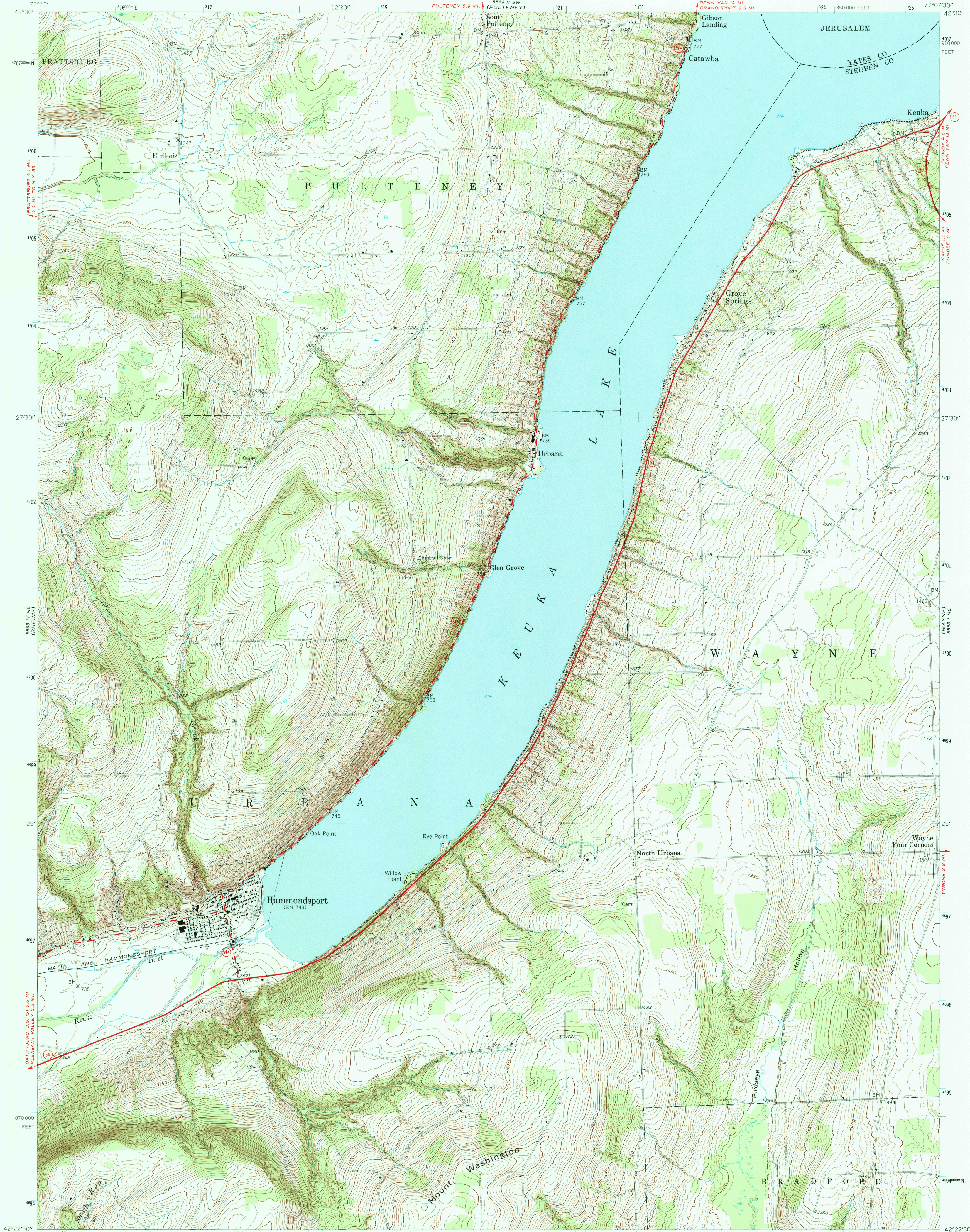


UNITED STATES
DEPARTMENT OF THE INTERIOR
GEOLOGICAL SURVEY

HAMMONDSPORT QUADRANGLE
NEW YORK
7.5 MINUTE SERIES (TOPOGRAPHIC)
NW/4 HAMMONDSPORT 15' QUADRANGLE

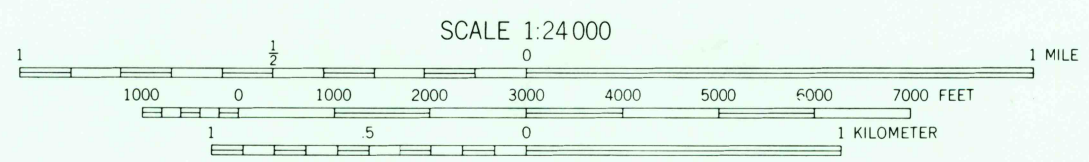
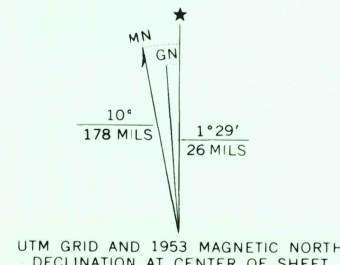
5568 I V SE
(PENN. YAN 1.5 MI.)
(KEUKA PARK)



Mapped, edited, and published by the Geological Survey

Control by USGS and USC&GS
Topography from aerial photographs by multiplex methods
Aerial photographs taken 1944. Field check 1953
Polyconic projection, 1927 North American datum
10,000-foot grid based on New York coordinate system,
central zone
1000-meter Universal Transverse Mercator grid ticks,
zone 18, shown in blue

Map photoinspected 1976
No major culture or drainage changes observed



CONTOUR INTERVAL 10 FEET
DATUM IS MEAN SEA LEVEL

THIS MAP COMPLIES WITH NATIONAL MAP ACCURACY STANDARDS
FOR SALE BY U.S. GEOLOGICAL SURVEY, WASHINGTON, D. C. 20242
A FOLDER DESCRIBING TOPOGRAPHIC MAPS AND SYMBOLS IS AVAILABLE ON REQUEST



ROAD CLASSIFICATION
Heavy-duty ——— Light-duty ———
Medium-duty ——— Unimproved dirt ———
U. S. Route ——— State Route ———

HAMMONDSPORT, N. Y.
NW/4 HAMMONDSPORT 15' QUADRANGLE
N 4222.5—W 7707.5/7.5
1953
PHOTOINSPECTED 1976
AMS 5568 I NW—SERIES V821

5568 I V SE
(PENN. YAN 1.5 MI.)
(KEUKA PARK)

RETURN TO:
USGS AND HISTORICAL MAP ARCHIVES