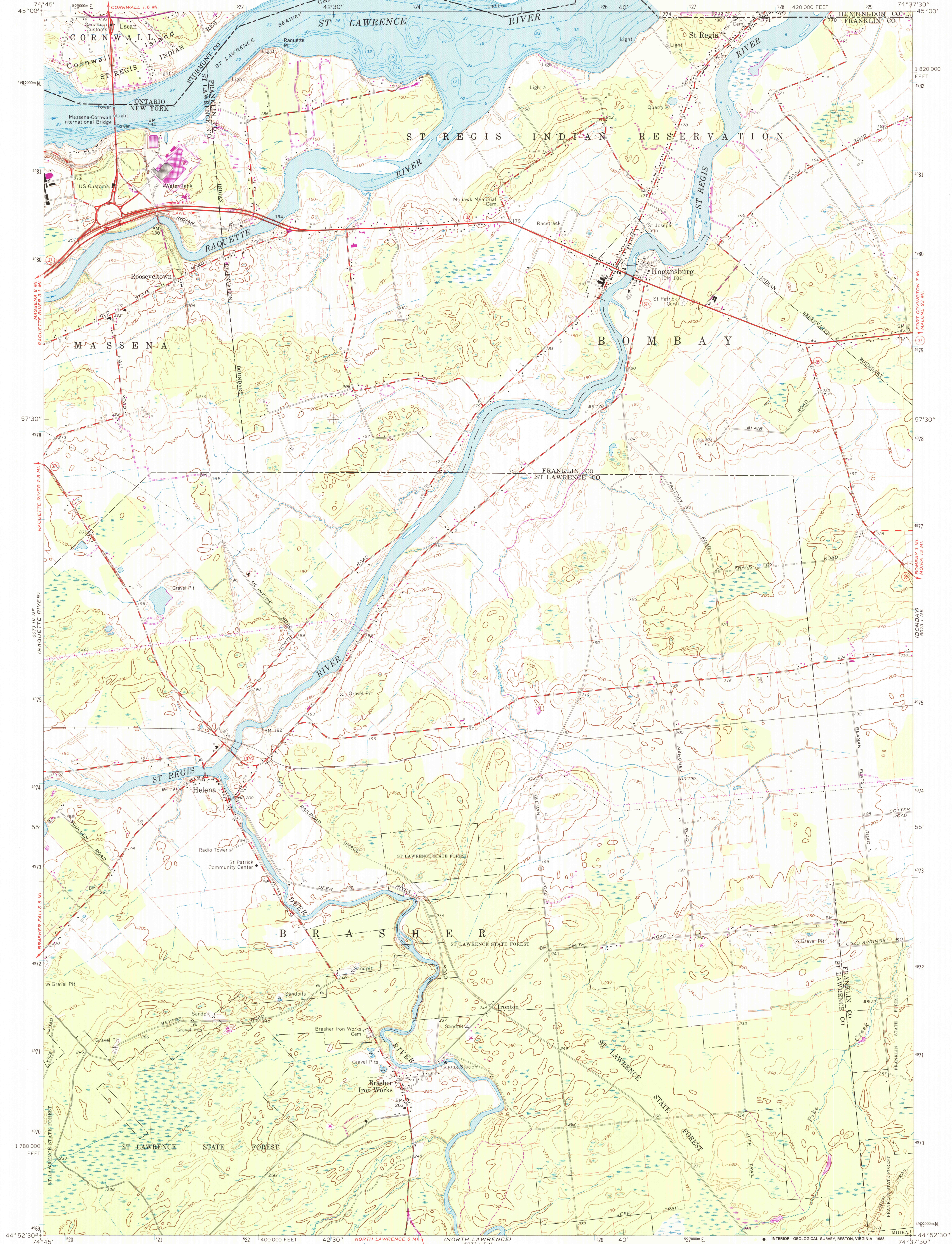


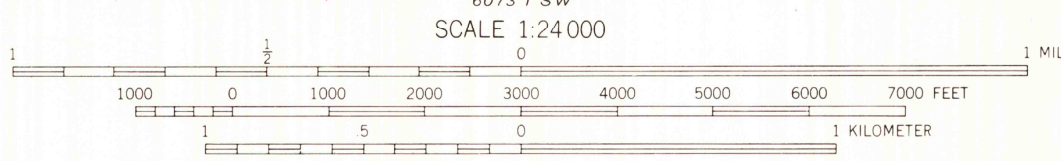
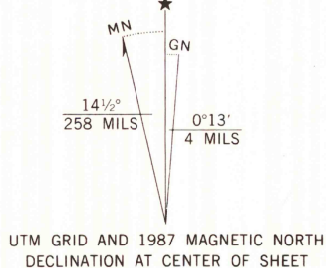
UNITED STATES
DEPARTMENT OF THE INTERIOR
GEOLOGICAL SURVEY

STATE OF NEW YORK
DEPARTMENT OF PUBLIC WORKS

HOGANSBURG QUADRANGLE
NEW YORK-ONTARIO-QUEBEC
7.5 MINUTE SERIES (TOPOGRAPHIC)



Mapped, edited, and published by the Geological Survey
Control by USGS, USCGS, U.S. Lake Survey, and
International Boundary Commission
Topography by photogrammetric methods from aerial
photographs taken 1963. Field checked 1964
Selected hydrographic data compiled from U.S. Lake Survey
Chart 11 (1962). This information is not intended for
navigational purposes
Polyconic projection. 1927 North American Datum
10,000-foot grid based on New York coordinate system, east zone
1000-meter Universal Transverse Mercator grid ticks
zone 18, shown in blue
To place on the predicted North American Datum 1983
move the projection lines 1 meter south and
30 meters west as shown by dashed corner ticks
There may be private inholdings within the boundaries of
the National or State reservations shown on this map
Revisions shown in purple and woodland compiled
from aerial photographs taken 1985 and other
sources. This information not field checked
Map edited 1987



CONTOUR INTERVAL 10 FEET
NATIONAL GEODETIC VERTICAL DATUM OF 1929
DEPTH CURVES AND SOUNDINGS IN FEET-DATUM IS
RIVER SURFACE BELOW SNELL LOCK 133.8 FEET
THIS MAP COMPLIES WITH NATIONAL MAP ACCURACY STANDARDS
FOR SALE BY U.S. GEOLOGICAL SURVEY
DENVER, COLORADO 80225 OR RESTON, VIRGINIA 22092
A FOLDER DESCRIBING TOPOGRAPHIC MAPS AND SYMBOLS IS AVAILABLE ON REQUEST



ROAD CLASSIFICATION
Primary highway, hard surface
Secondary highway, hard surface
Unimproved road
Interstate Route
U.S. Route
State Route

HOGANSBURG, N.Y. - ONT. - QUE.
44074-H6-TF-024

1964
PHOTOREVISED 1987
DMA 6073 1 NW-SERIES V821

USGS AND HISTORICAL MAP
OCT 24 1988
REC'D FILE COPY