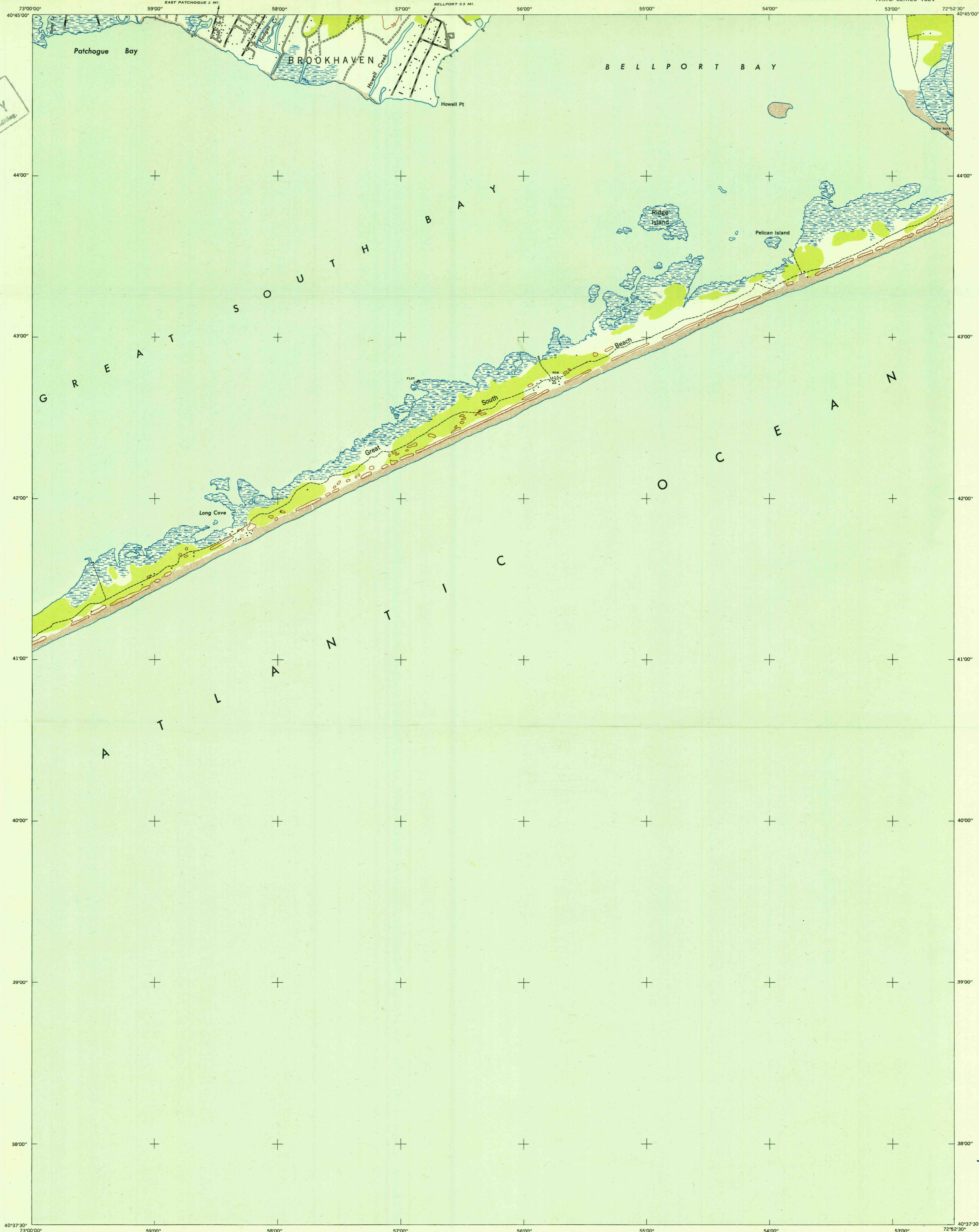


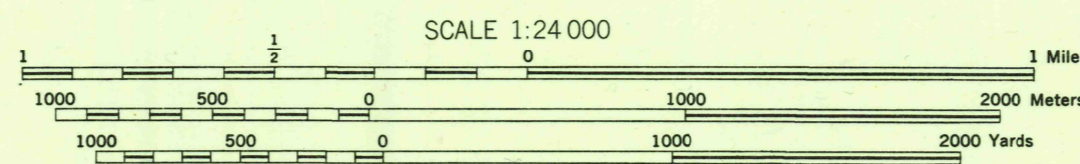
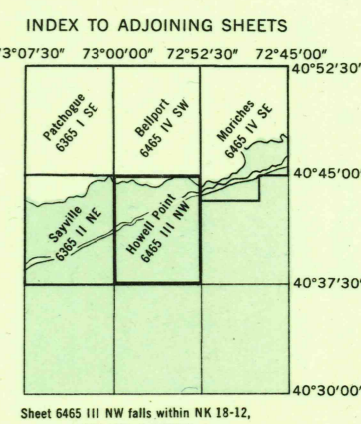
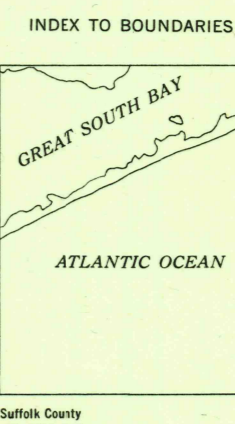
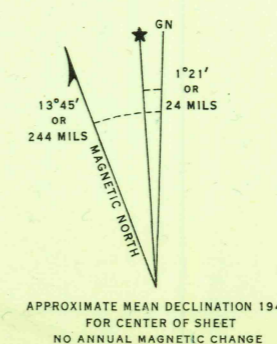
U. S. G. S.  
FILE COPY  
Topographic and Editing.

First Edition (AMS 1), 1944; (AMS 2), 1947.

Prepared under the direction of the Chief of Engineers by the Army Map Service (AM), War Department, Washington, D. C. Marginal data revised and Universal Transverse Mercator Grid added, 1947. Copied in 1947 from New York, 1:25,000, AMS, Howell Point, 1944. Original map compiled by the Army Map Service by stereophotogrammetric methods. Horizontal and vertical control by USCG&S, USGS, U. S. Engineer Department and the Army Map Service. Aerial photography by the Army Map Service, 1942.

LEGEND  
ROAD DATA 1943

Hard surface, heavy duty road, more than two lanes wide	Loose surface, graded, dry weather road
Hard surface, heavy duty road, two lanes wide, Federal route marker	Trail; Dirt road
Secondary, hard surface, all weather road, two lanes wide, State route marker	Railroad in street; Carline in street
RAILROADS	UNDER CONSTRUCTION
Standard gauge	Single track
Narrow gauge	Double track
Single track carline	ABANDONED
BOUNDARIES	Single track
International	Double track
State	Double track carline
County (with monument)	Mine
Town	Intermittent lake
Reservation	Intermittent stream
Military reservation	Bench mark
School; Church	Spot elevation, feet
Cemetery	Woods
Churchyard	Woods-brushwood
	Brushwood
	Orchard
	Vineyard
	Man-made shoreline

CONTOUR INTERVAL 20 FEET  
DATUM IS MEAN SEA LEVELTRANSVERSE MERCATOR PROJECTION  
1927 NORTH AMERICAN DATUMREPRINTED FROM MILITARY EDITION FOR CIVIL USE 1950  
SOLD AND DISTRIBUTED BY U. S. GEOLOGICAL SURVEY, WASHINGTON 25, D. C.U. S. G. S.  
FILE COPY  
Topographic and Editing.USGS  
Historical File  
Topographic DivisionHOWELL POINT, NEW YORK  
SUFFOLK COUNTY  
N4037.5-W7252.5/7.52-24-50  
2100